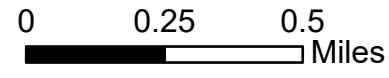

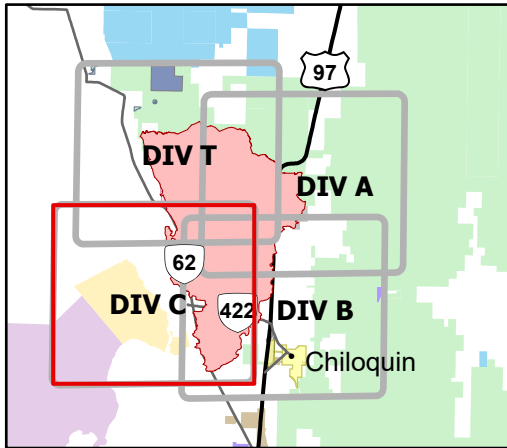
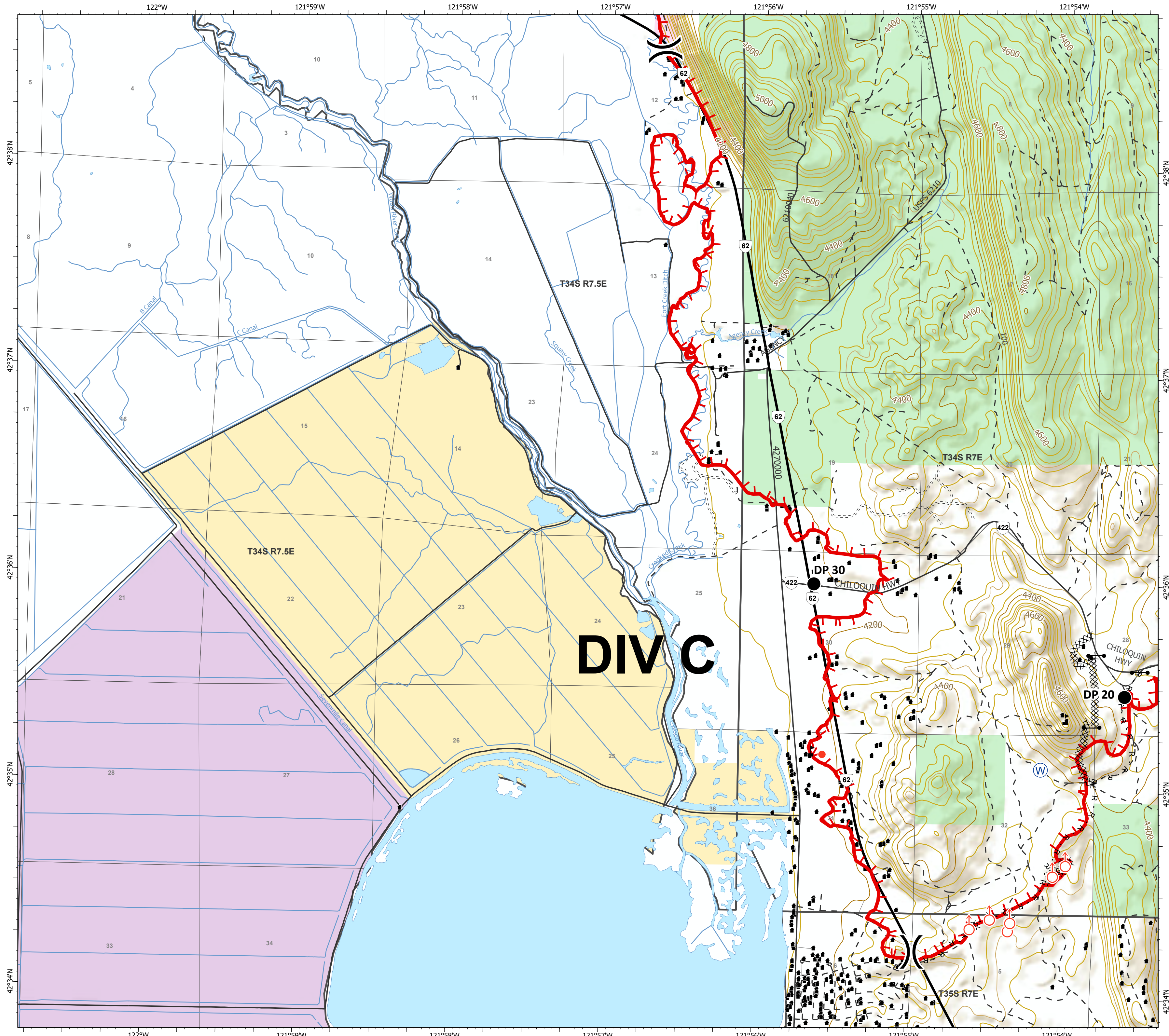


Operations

Two Four Two
DIV C
OR981S07621
09/11/2020 Night Shift
Page 3 of 4
14450 acres at 09/11/2020 @ 0030



- Drop Point
- Gate
- Hot Spot
- Spot Fire
- W Water Source
- Value at Risk
-) Division Break
- Uncontrolled Fire Edge
- XXXX Completed Dozer Line
- R · Road as Completed Line
- Structure
- Interstate; Highway
- Surfaced Road
- - - Dirt Road
- - - In UGB
- ==== 4wd trail
- Waterbody
- Stream
- Contour 200'
- Contour 100'
- Contour 40'
- Oregon Dept of Fish and Wildlife
- U.S. Fish and Wildlife Service
- U.S. Bureau of Land Management
- U.S. Forest Service



09/11/2020 1447
Acres from DRTI
North American 1983 Datum
Lat Long Grid

