

Operations

Two Four Two

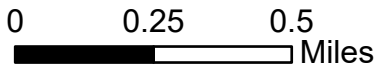
DIV T

OR981S07621

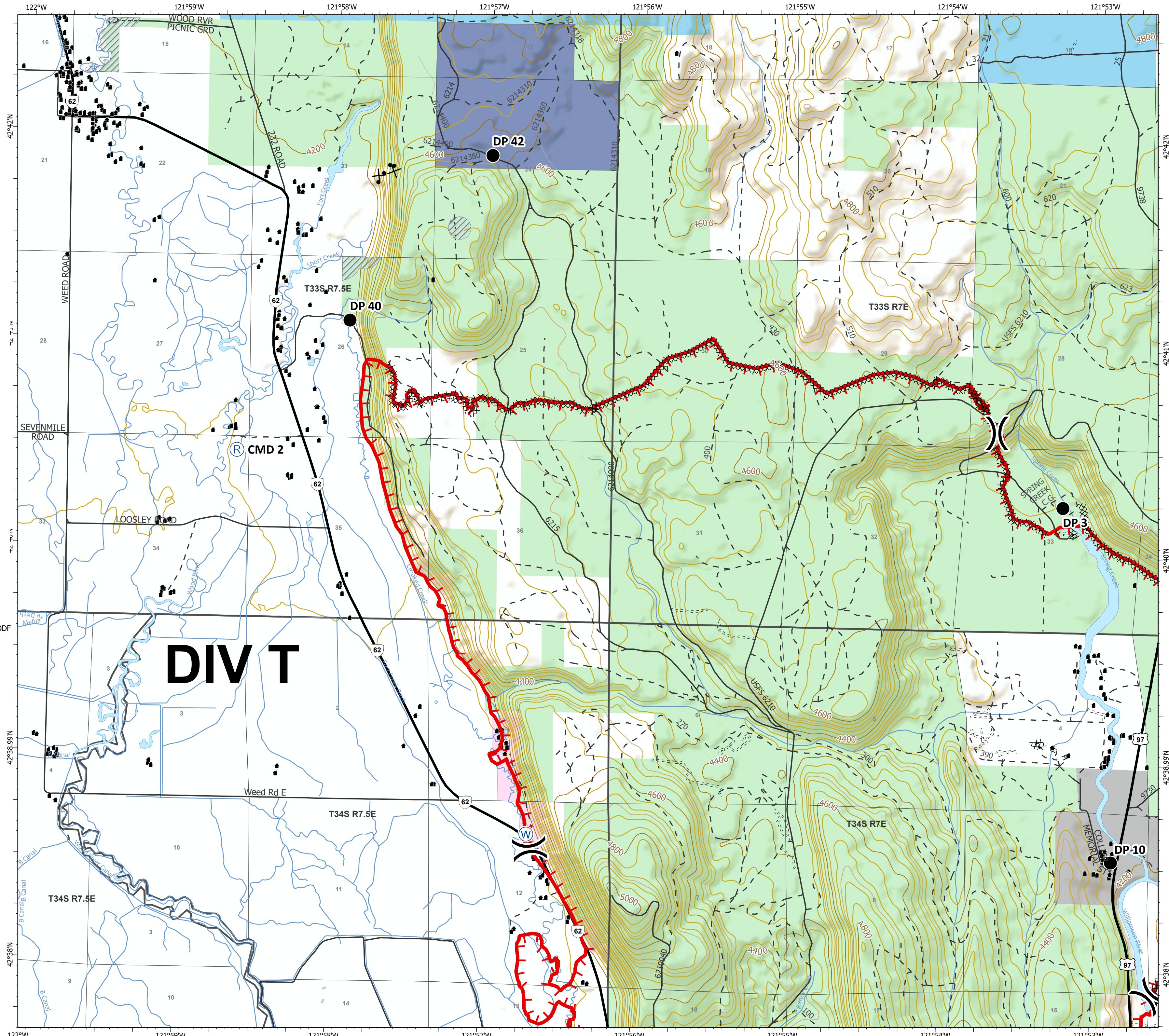
09/12/2020 Day Shift

Page 4 of 4

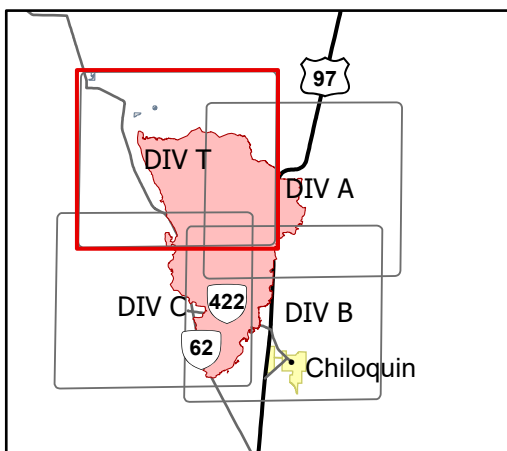
14,450 acres at 09/11/2020 @ 0030



- Drop Point
- Ⓡ Repeater
- Ⓜ Water Source
- ⌋ Division Break
- ┌ Uncontrolled Fire Edge
- XXXX Completed Dozer Line
- H - Completed Hand Line
- R - Road as Completed Line
- ✕ Proposed Dozer Line
- ▨ Retardant Avoidance Area
- ▲ Campground
- Structure
- Interstate; Highway
- Surfaced Road
- - - Dirt Road
- Not Drivable; Blocked
- ==== 4wd trail
- Waterbody
- Stream
- Contour 200'
- Contour 100'
- Contour 40'
- Oregon Dept of Forestry (ODF)
- Oregon Land Board Lands Managed by ODF
- Oregon Dept of Fish and Wildlife
- Oregon Parks and Recreation Dept
- U.S. Forest Service



DIV T



09/11/2020 2145
Acres from DRTI
North American 1983 Datum
Lat Long Grid

