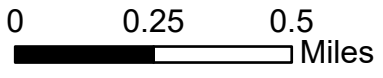
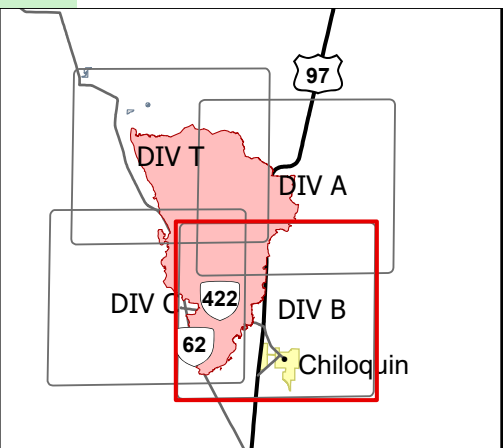


Operations

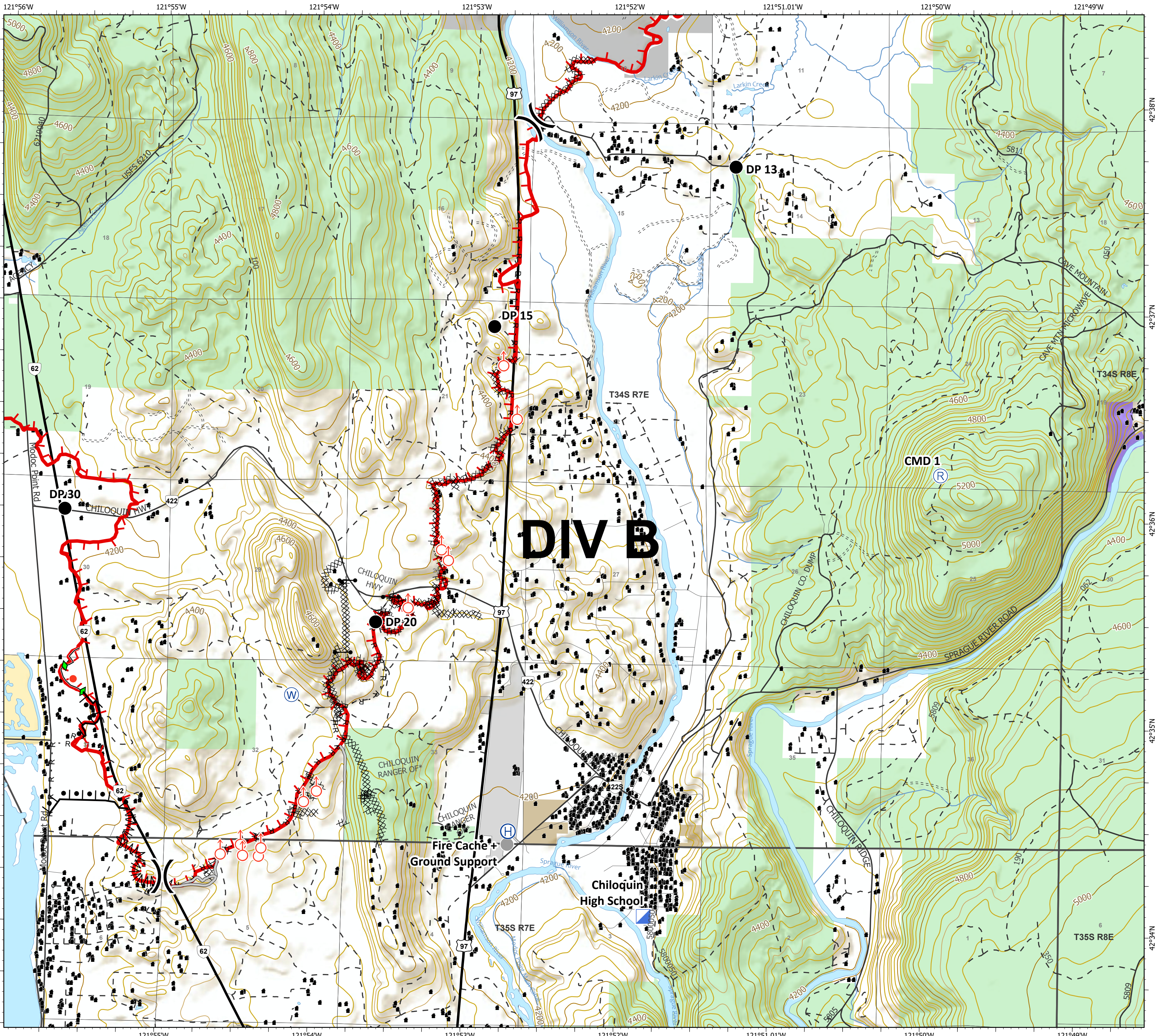
Two Four Two
DIV B
OR981S07621
09/12/2020 Night Shift
Page 2 of 4
14,450 acres at 09/11/2020 @ 0030



- Drop Point
- ⊙ Gate
- ⊙ Helibase
- Hot Spot
- ▣ Incident Command Post
- ⊙ Repeater
- Spot Fire
- ⊙ Water Source
- Fire Cache + Ground Support
- ⌋ Division Break
- ┌ Uncontrolled Fire Edge
- XXXX Completed Dozer Line
- H · Completed Hand Line
- R · Road as Completed Line
- Access or Improved Road
- MM Line Break Completed
- ◆ Completed Plow Line
- █ Completed Burnout
- Structure
- Interstate; Highway
- Surfaced Road
- - - Dirt Road
- - - In UGB
- ==== 4wd trail
- Waterbody
- Stream
- Contour 200'
- Contour 100'
- Contour 40'
- Oregon Other State Lands
- Oregon Parks and Recreation Dept
- Tribal Fee Lands
- U.S. Bureau of Land Management
- U.S. Bureau of Indian Affairs & Tribal Trust
- U.S. Forest Service



09/12/2020 1303
Acres from DRTI
North American 1983 Datum
Lat Long Grid



DIV B