

Operations

Two Four Two

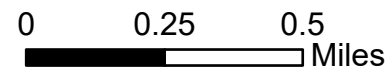
DIV C

OR981S07621

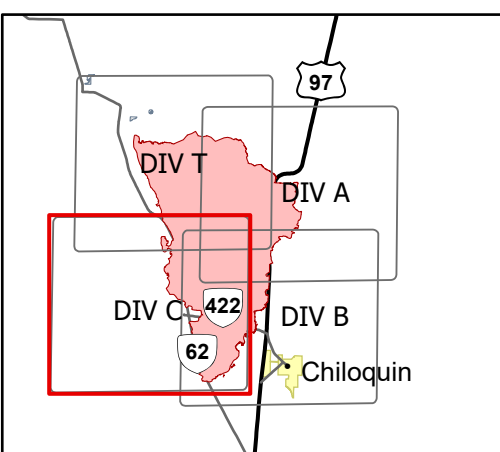
09/12/2020 Night Shift

Page 3 of 4

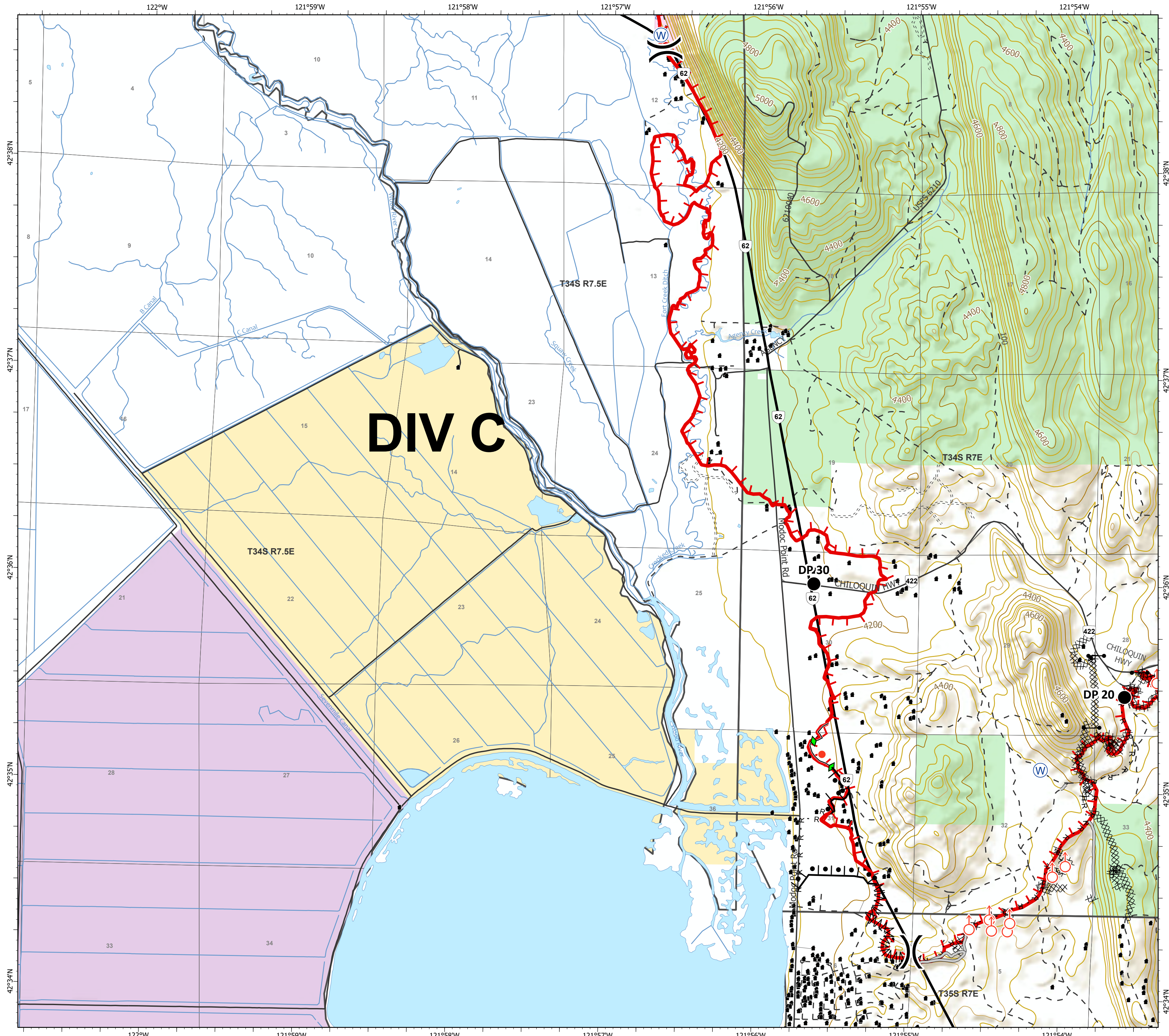
14,450 acres at 09/11/2020 @ 0030



- Drop Point
- Gate
- Hot Spot
- Spot Fire
- Ⓜ Water Source
- ⌋ Division Break
- ┌ Uncontrolled Fire Edge
- XXX Completed Dozer Line
- H · Completed Hand Line
- R · Road as Completed Line
- Access or Improved Road
- Line Break Completed
- ◆ Completed Plow Line
- Completed Burnout
- Structure
- Interstate; Highway
- Surfaced Road
- - - Dirt Road
- In UGB
- ==== 4wd trail
- Waterbody
- Stream
- Contour 200'
- Contour 100'
- Contour 40'
- Oregon Dept of Fish and Wildlife
- U.S. Fish and Wildlife Service
- U.S. Bureau of Land Management
- U.S. Forest Service



09/12/2020 1304
Acres from DRTI
North American 1983 Datum
Lat Long Grid



DIV C