

Operations

Two Four Two

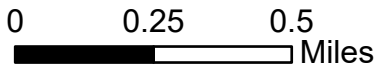
DIV B

OR981S07621


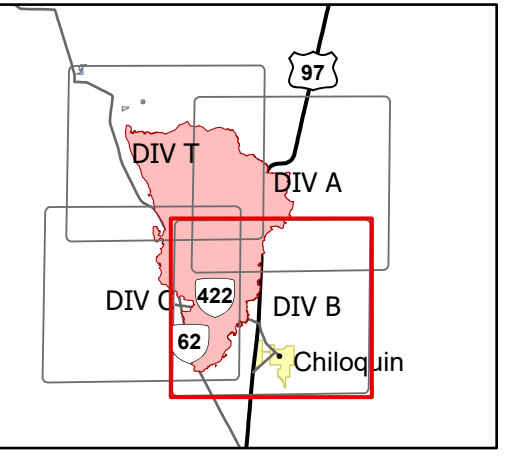
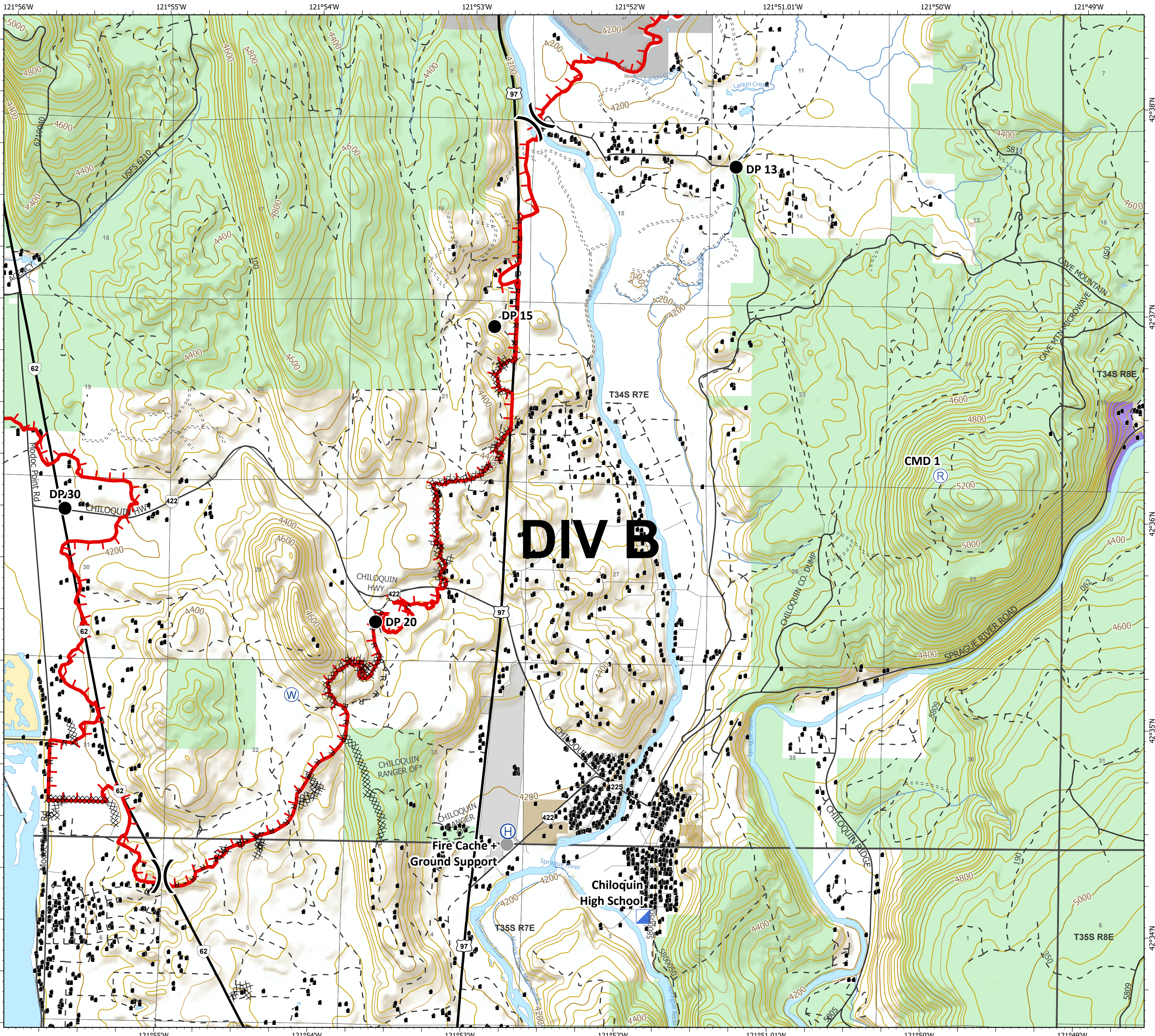
09/13/2020 Day Shift

Page 2 of 4

14,450 acres at 09/11/2020 @ 0030



- Drop Point
- ⊕ Helibase
- ▣ Incident Command Post
- Ⓡ Repeater
- Ⓜ Water Source
- Fire Cache + Ground Support
- ⌋ Division Break
- ┌ Uncontrolled Fire Edge
- XXXX Completed Dozer Line
- H - Completed Hand Line
- R - Road as Completed Line
- Structure
- Interstate; Highway
- Surfaced Road
- - - Dirt Road
- - - In UGB
- - - 4wd trail
- ▭ Waterbody
- ▭ Stream
- Contour 200'
- Contour 100'
- Contour 40'
- ▭ Oregon Other State Lands
- ▭ Oregon Parks and Recreation Dept
- ▭ Tribal Fee Lands
- ▭ U.S. Bureau of Land Management
- ▭ U.S. Bureau of Indian Affairs & Tribal Trust
- ▭ U.S. Forest Service



09/12/2020 2108
Acres from DRTI
North American 1983 Datum
Lat Long Grid

