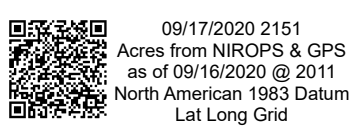
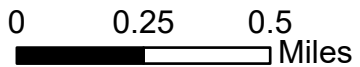
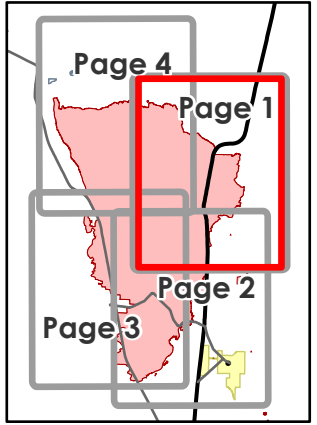
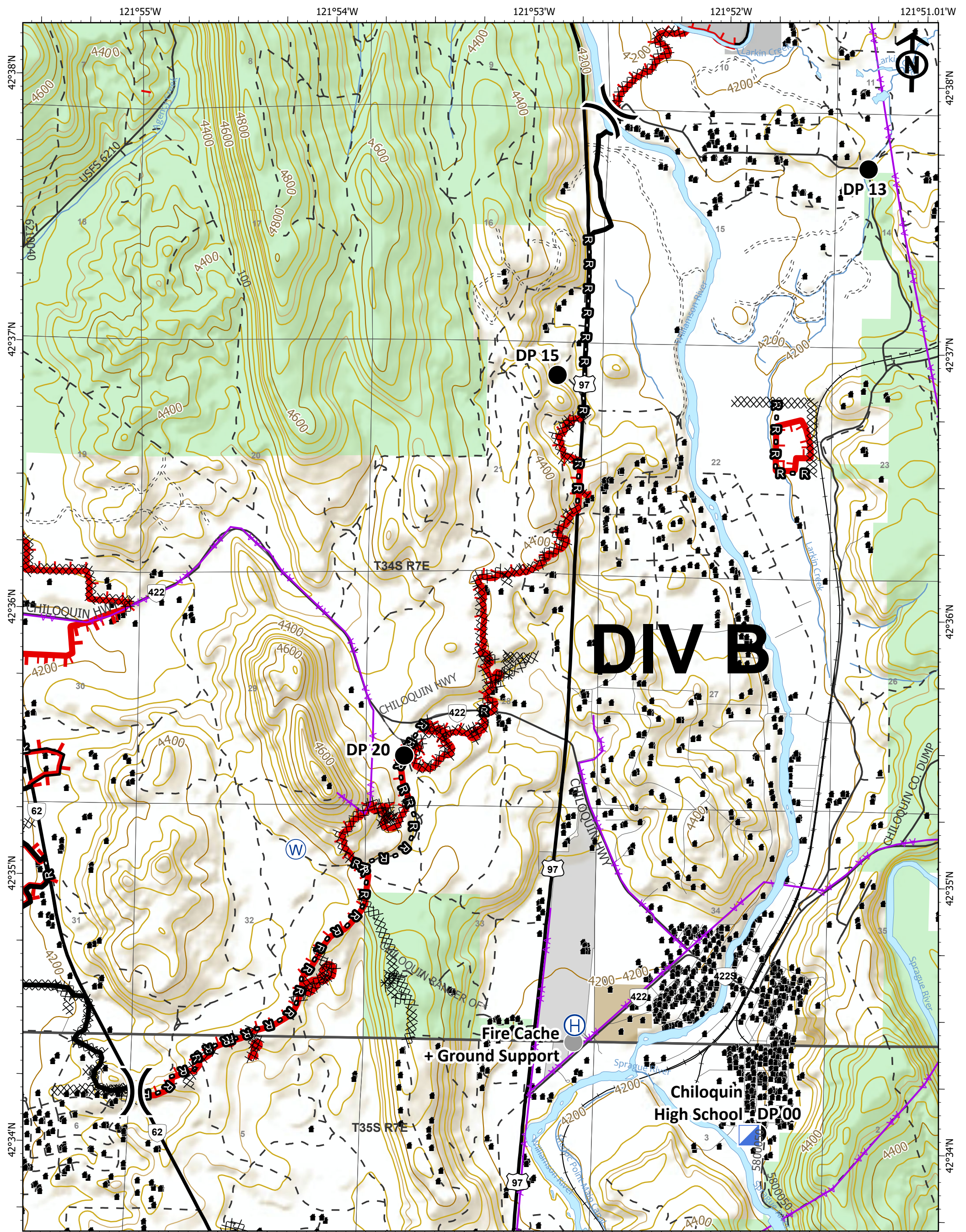


IAP
 Two Four Two
 OR981S07621
 09/18/2020
 Page 1 of 4
 14,473 acres



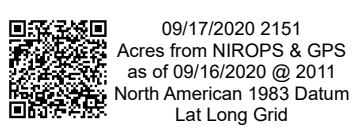
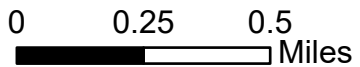
- Drop Point
- Helispot
- (S) Staging Area
- (W) Water Source
-) Division Break
- Structure
- Uncontrolled Fire Edge
- Contained Line
- XXXXX Completed Dozer Line
- H · H Completed Hand Line
- R · R Road as Completed Line
- ★ Aerial Hazard
- Railroads
- Oregon Parks and Recreation Dept
- U.S. Forest Service



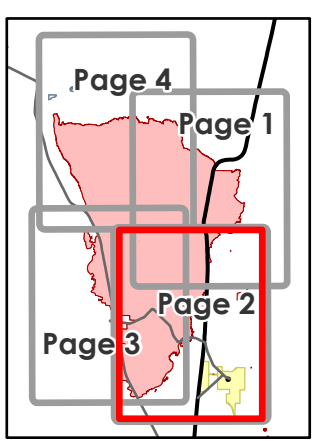


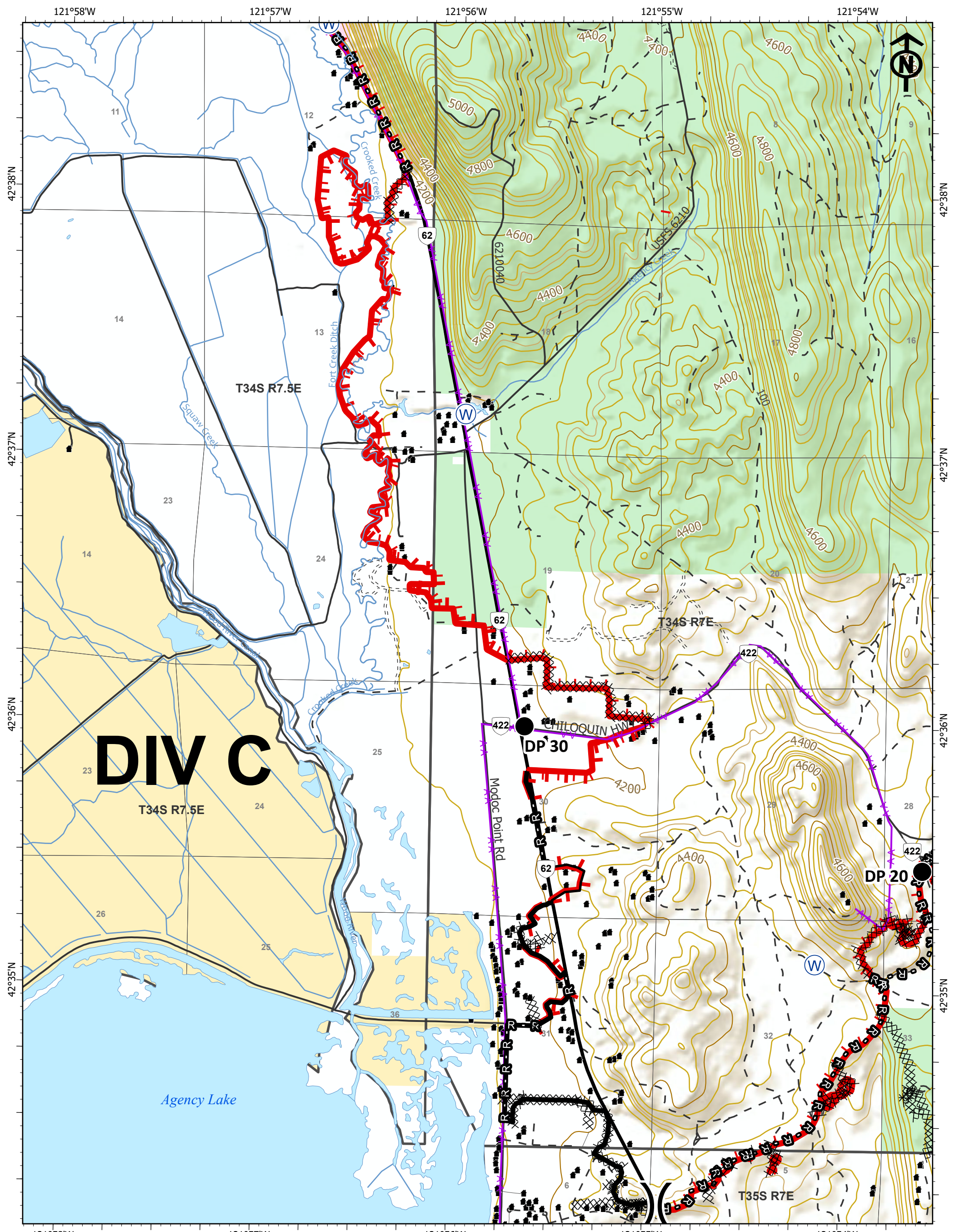
IAP

Two Four Two
 OR981S07621
 09/18/2020
 Page 2 of 4
 14,473 acres



- Drop Point
- Helibase
- Incident Command Post
- Water Source
- Fire Cache + Ground Support
- Division Break
- Structure
- Uncontrolled Fire Edge
- Contained Line
- Cold Trail
- Completed Dozer Line
- Completed Hand Line
- Road as Completed Line
- Aerial Hazard
- Railroads
- Oregon Other State Lands
- Oregon Parks and Recreation Dept
- U.S. Bureau of Indian Affairs & Tribal Trust
- U.S. Forest Service



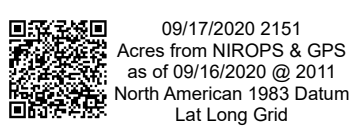
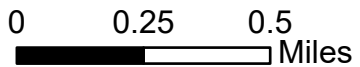


DIV C

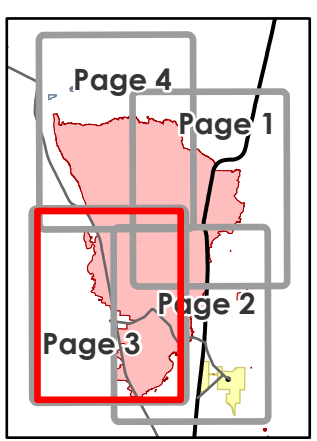
T34S R7.5E

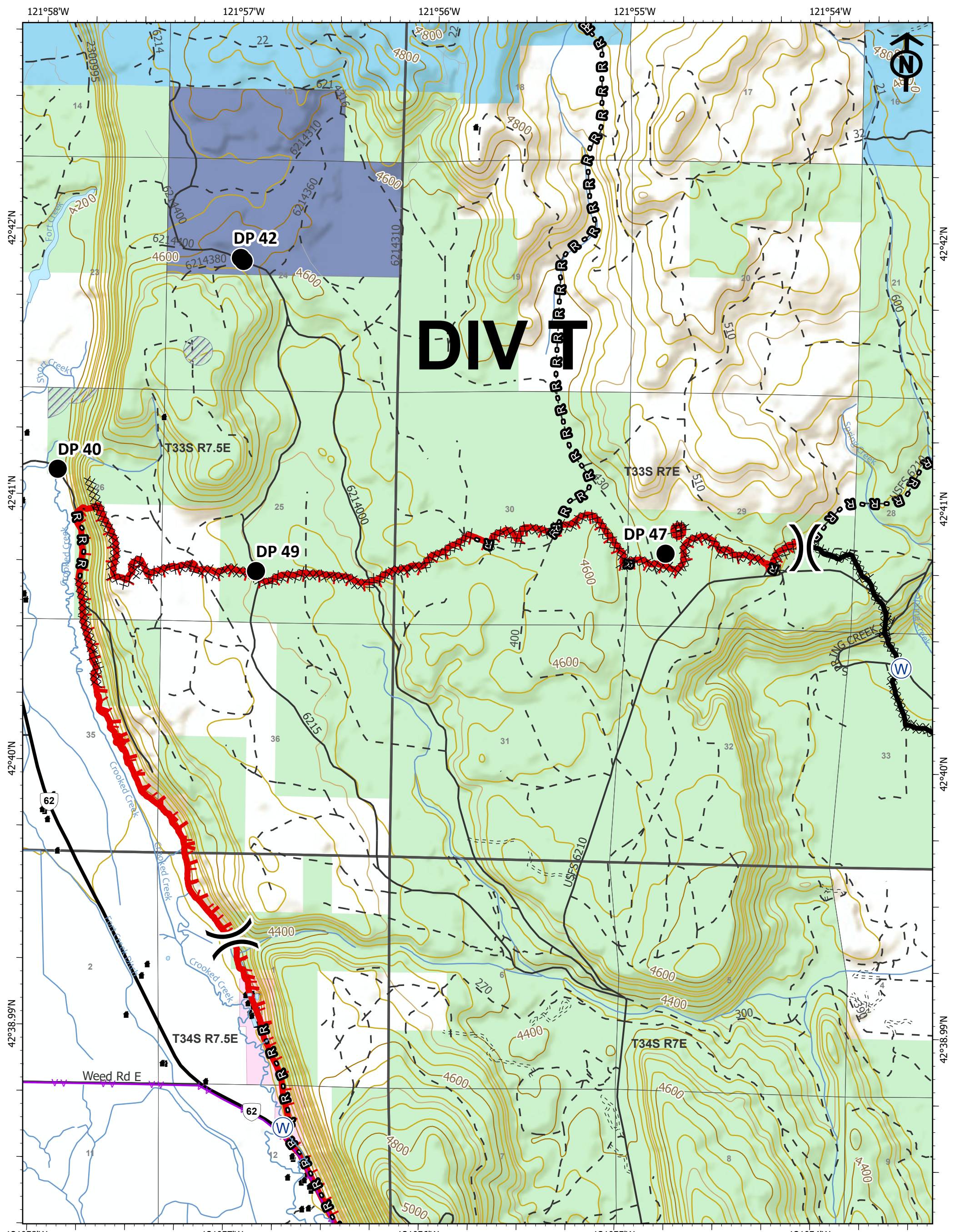
IAP

Two Four Two
 OR981S07621
 09/18/2020
 Page 3 of 4
 14,473 acres



- Drop Point
- Ⓜ Water Source
-) Division Break
- Structure
- Uncontrolled Fire Edge
- Contained Line
- Cold Trail
- XXXXX Completed Dozer Line
- H · H Completed Hand Line
- R · R Road as Completed Line
- Aerial Hazard
- Oregon Dept of Fish and Wildlife
- U.S. Bureau of Land Management
- U.S. Forest Service

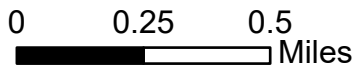




DIV

IAP

Two Four Two
 OR981S07621
 09/18/2020
 Page 4 of 4
 14,473 acres



09/17/2020 2151
 Acres from NIROPS & GPS
 as of 09/16/2020 @ 2011
 North American 1983 Datum
 Lat Long Grid

- Drop Point
- Ⓜ Water Source
-) Division Break
- Structure
- ▬ Uncontrolled Fire Edge
- ▬ Contained Line
- ▬ Cold Trail

- XXXXX Completed Dozer Line
- H - H Completed Hand Line
- R - Road as Completed Line
- AA Aerial Hazard
- ▨ Retardant Avoidance Area
- Light Blue Oregon Dept of Forestry (ODF)
- Dark Blue Oregon Land Board Lands Managed by ODF
- Pink Oregon Dept of Fish and Wildlife
- Green U.S. Forest Service

