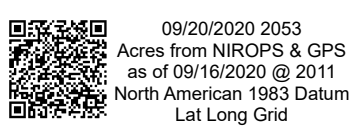
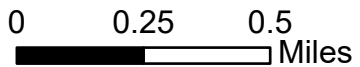
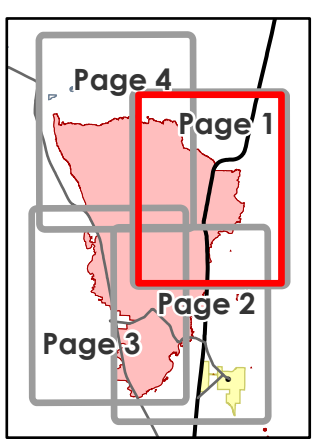
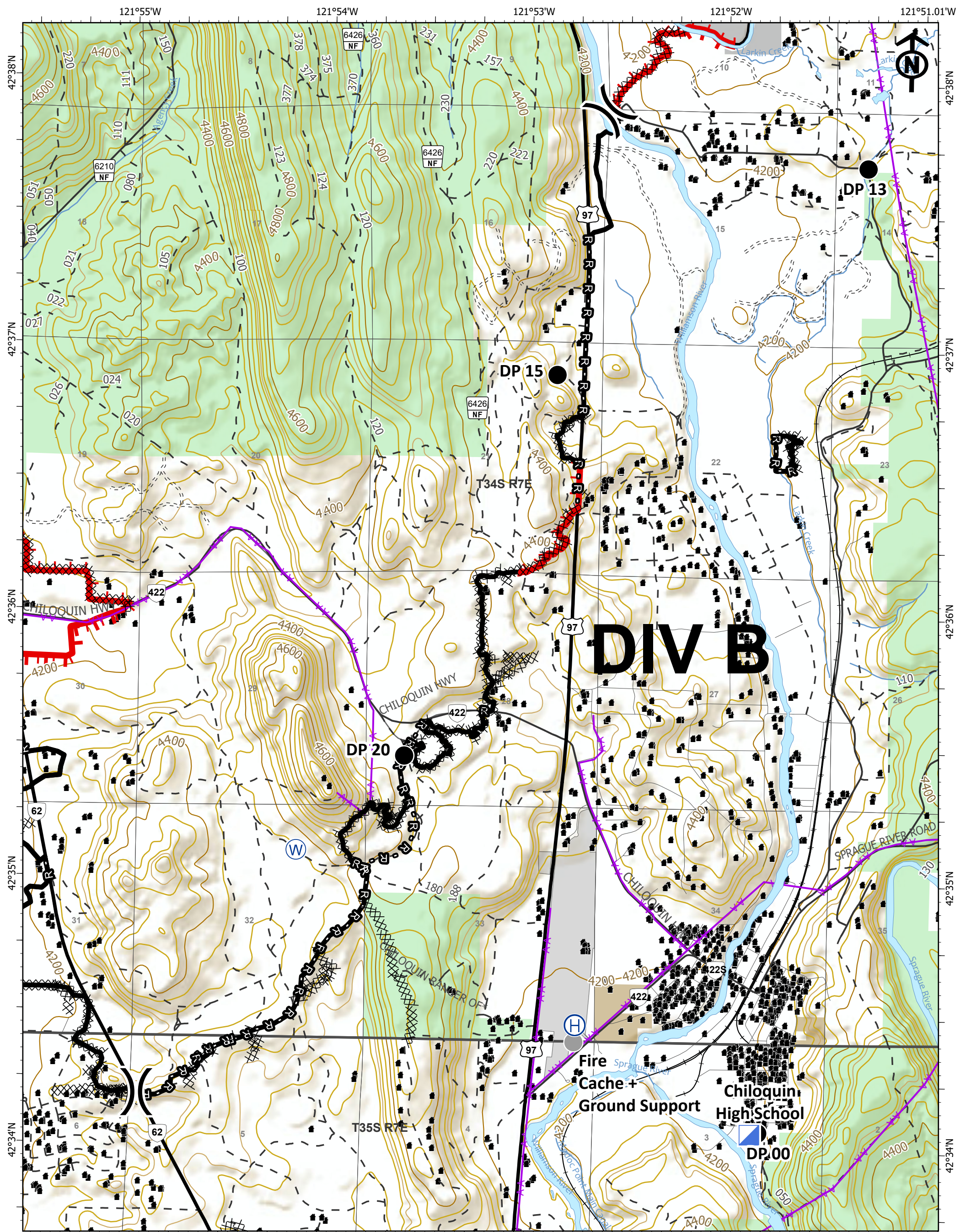


IAP
 Two Four Two
 OR981S07621
 09/21/2020
 Page 1 of 4
 14,473 acres



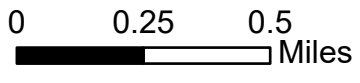
- Drop Point
- Helispot
- Staging Area
- Water Source
- Division Break
- Structure
- Uncontrolled Fire Edge
- Contained Line
- Cold Trail
- Completed Dozer Line
- Completed Hand Line
- Road as Completed Line
- Aerial Hazard
- Fence
- Railroads
- Oregon Parks and Recreation Dept
- U.S. Forest Service
- Interstate; Highway
- Surfaced Road
- Dirt Road
- Hiking trail
- 4wd trail





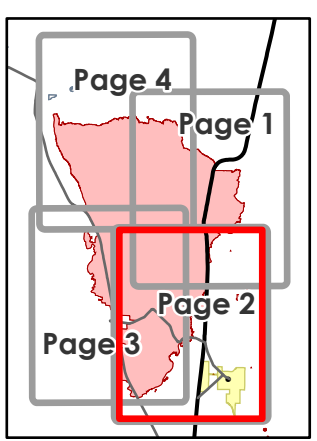
IAP

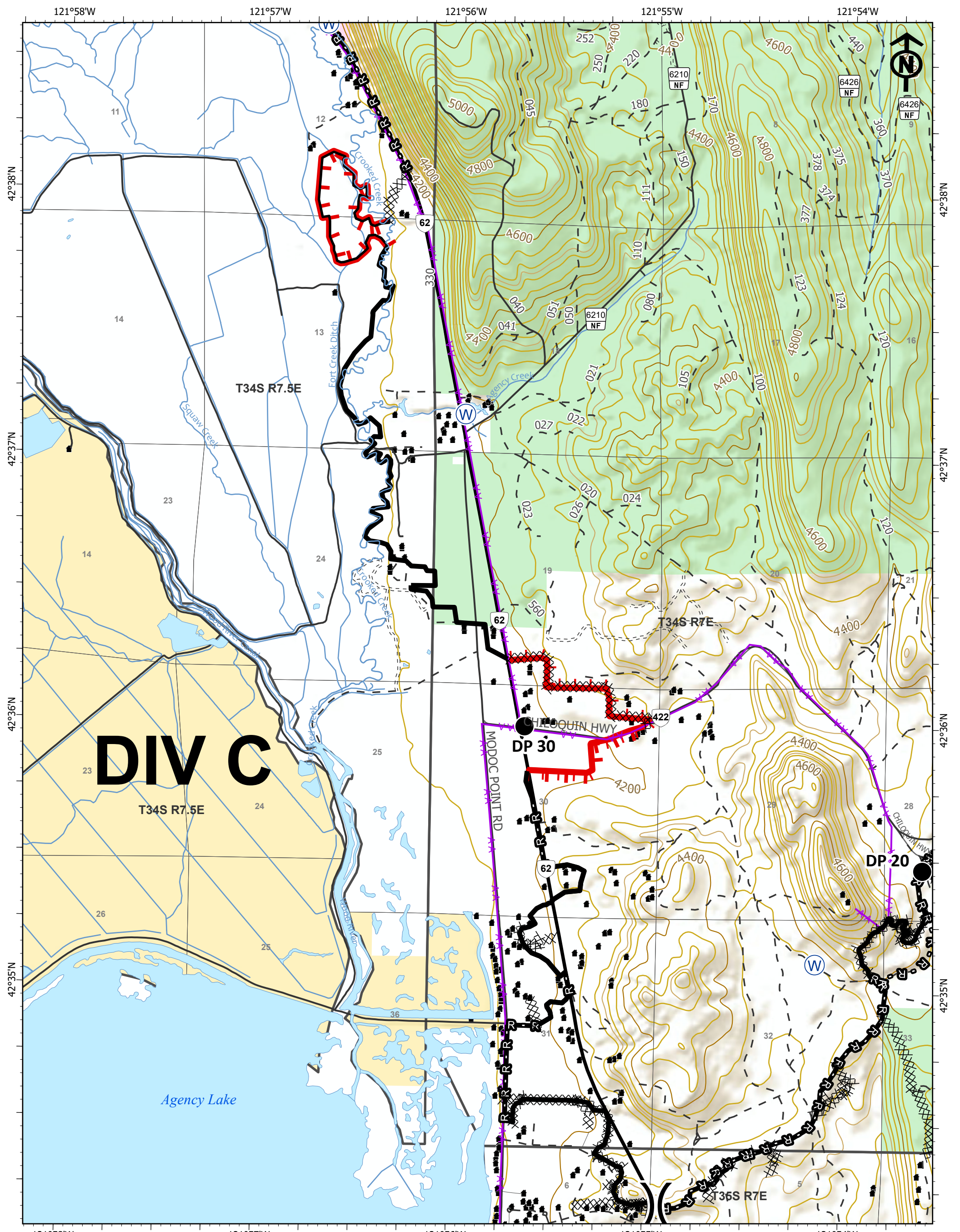
Two Four Two
 OR981S07621
 09/21/2020
 Page 2 of 4
 14,473 acres



09/20/2020 2053
 Acres from NIROPS & GPS
 as of 09/16/2020 @ 2011
 North American 1983 Datum
 Lat Long Grid

- Drop Point
- Helibase
- Incident Command Post
- Water Source
- Fire Cache + Ground Support
- Division Break
- Structure
- Uncontrolled Fire Edge
- Contained Line
- Cold Trail
- Completed Dozer Line
- Completed Hand Line
- Road as Completed Line
- Aerial Hazard
- Railroads
- Oregon Other State Lands
- Oregon Parks and Recreation Dept
- U.S. Bureau of Indian Affairs & Tribal Trust
- U.S. Forest Service
- Interstate; Highway
- Surfaced Road
- Dirt Road
- In UGB
- 4wd trail

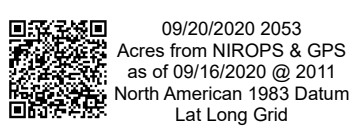
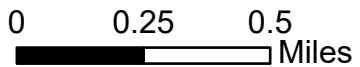




DIV C

T34S R7.5E

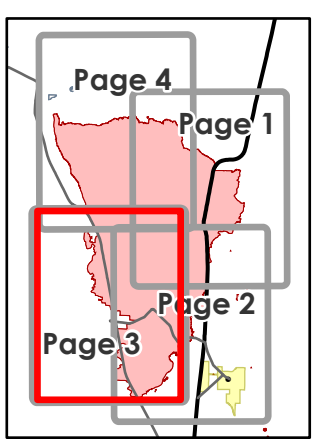
IAP
 Two Four Two
 OR981S07621
 09/21/2020
 Page 3 of 4
 14,473 acres

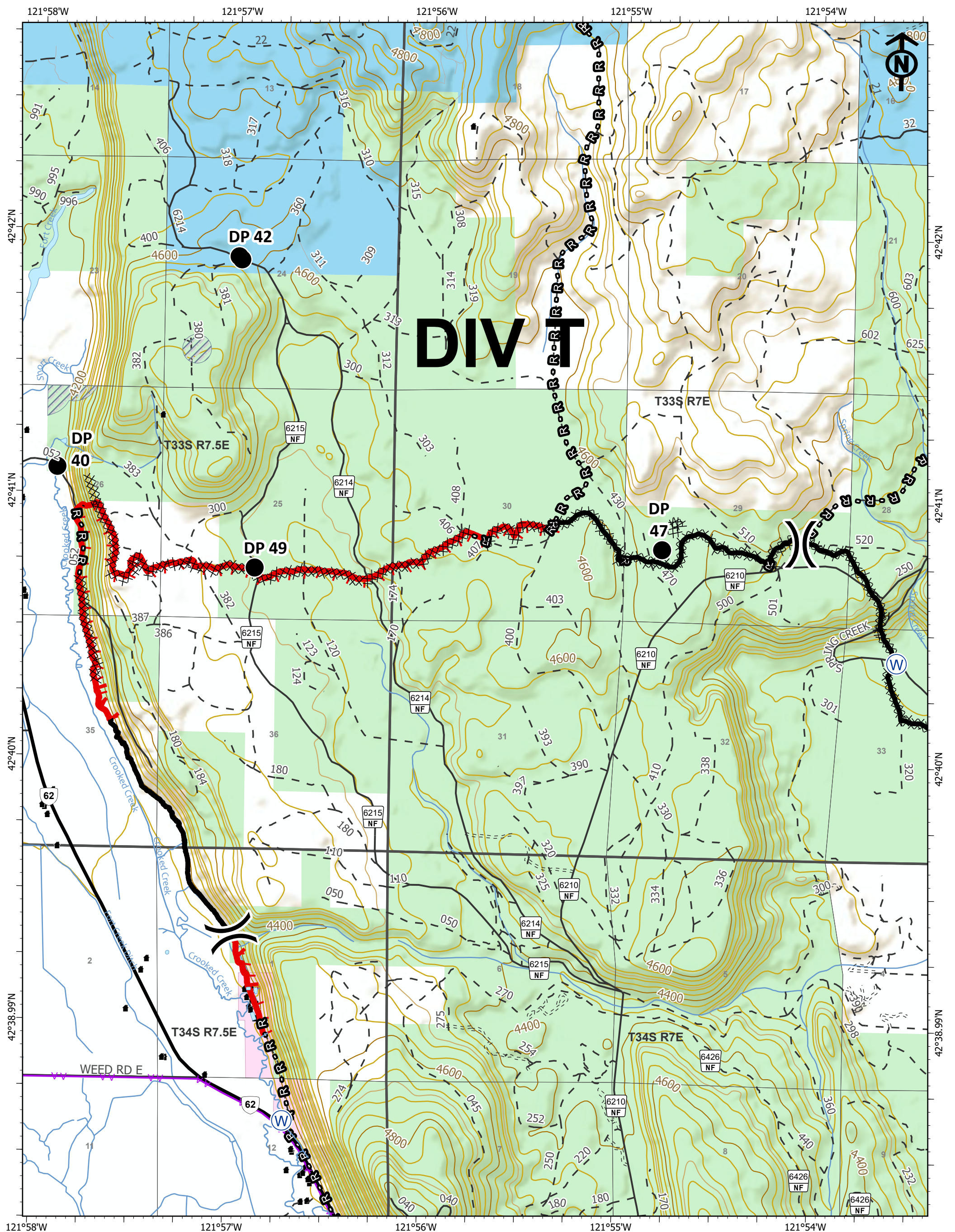


- Drop Point
- Water Source
- Division Break
- Structure
- Uncontrolled Fire Edge
- Contained Line
- Cold Trail
- Completed Dozer Line
- Completed Hand Line

- Road as Completed Line
- Aerial Hazard
- Oregon Dept of Fish and Wildlife
- U.S. Bureau of Land Management
- U.S. Forest Service
- Interstate; Highway
- Surfaced Road
- Dirt Road
- In UGB
- 4wd trail

TRANSPORTATION_RoadCore_FS_20200920

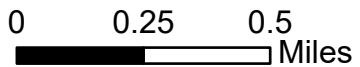




DIV

IAP

Two Four Two
 OR981S07621
 09/21/2020
 Page 4 of 4
 14,473 acres



09/20/2020 2053
 Acres from NIROPS & GPS
 as of 09/16/2020 @ 2011
 North American 1983 Datum
 Lat Long Grid

- Drop Point
- Water Source
- Division Break
- Structure
- Uncontrolled Fire Edge
- Contained Line
- Cold Trail
- Completed Dozer Line
- Completed Hand Line
- Road as Completed Line
- Aerial Hazard
- Retardant Avoidance Area
- Oregon Dept of Forestry (ODF)
- Oregon Dept of Fish and Wildlife
- U.S. Forest Service
- Interstate; Highway
- Surfaced Road
- Dirt Road
- Not Drivable; Blocked
- 4wd trail

