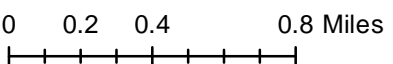


IAP Map
 Archie Creek Fire
 OR-UPF-000436
 9/10/2020 0600-2000 hrs
 Map Page: A1

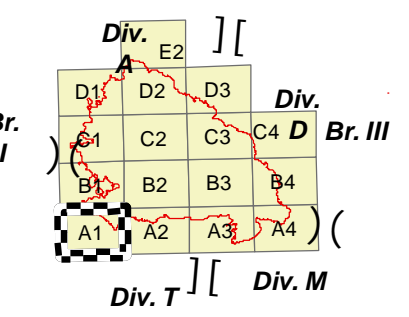
- Roads
- Level 3 Evacuat...
- MajorRo...
- Bureau of Land Manage...
- Private
- Structures
- Other Public Road
- Stream
- Uncontr... Fire Edge
- Fire Area



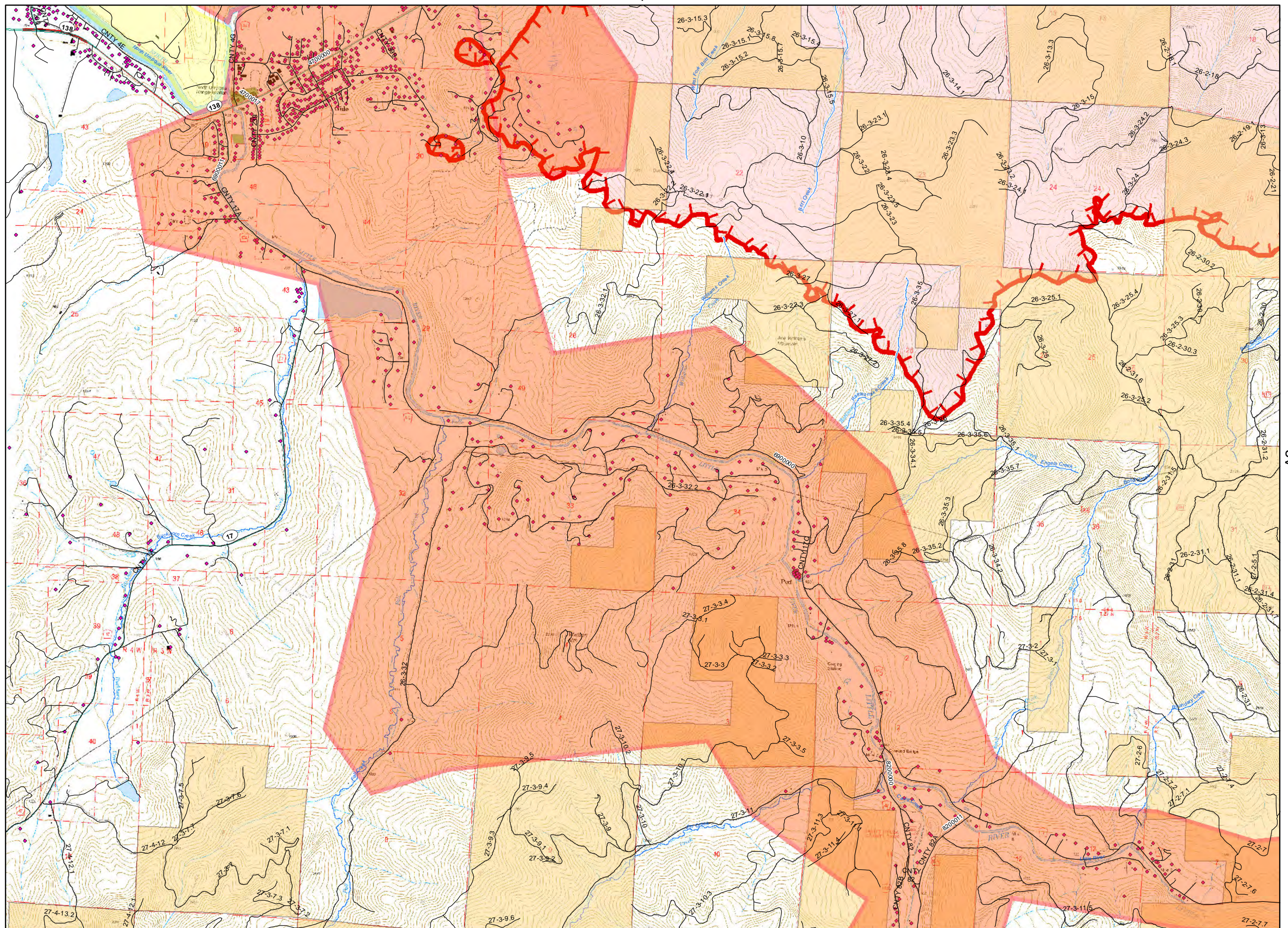
1:33,880



Map Index



No Map.














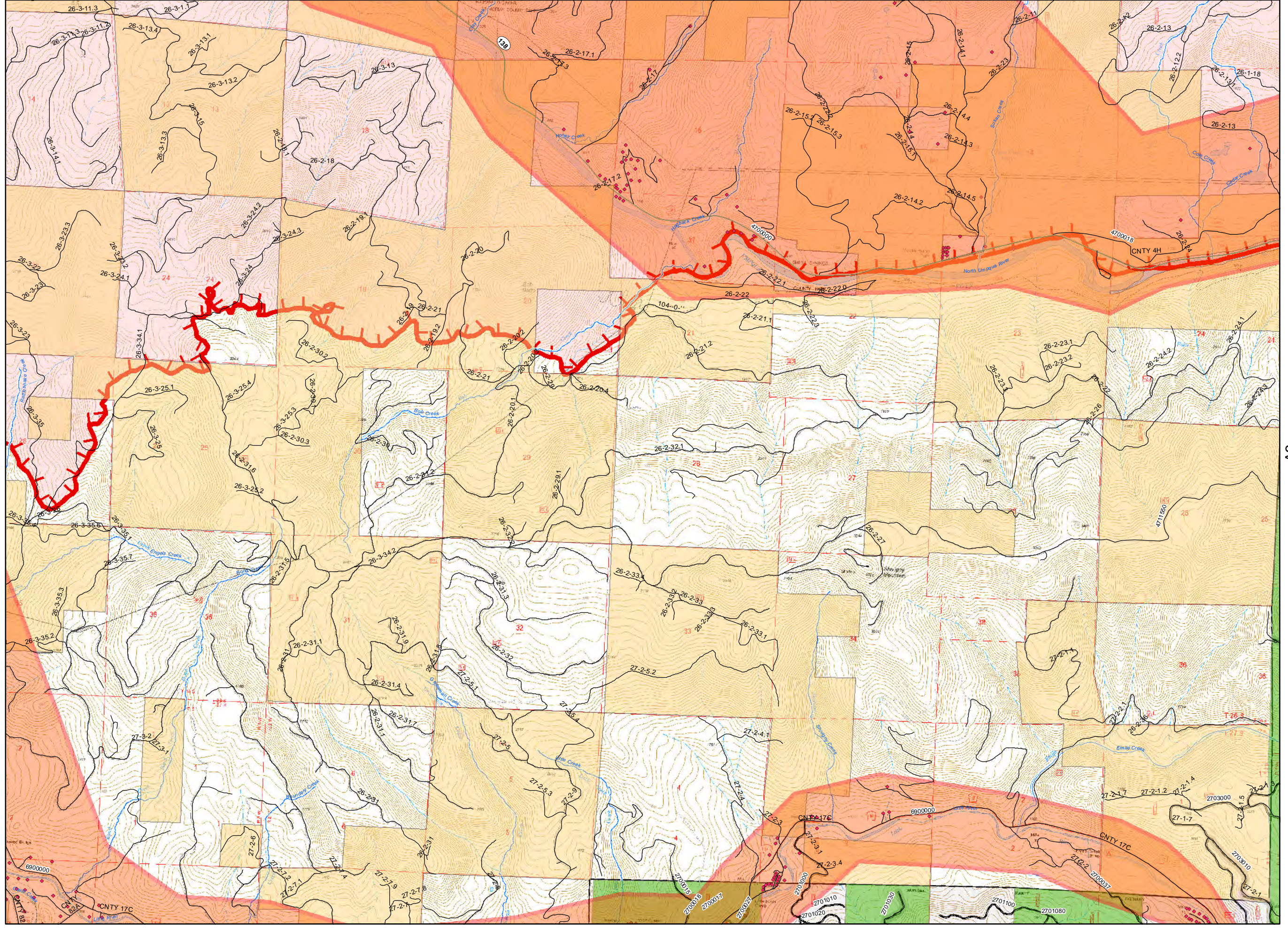
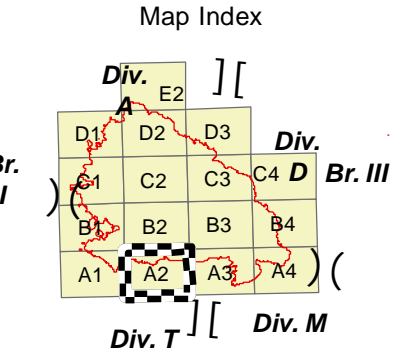
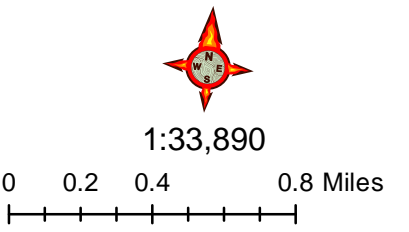
No Map.

A2

No Map.

IAP Map
 Archie Creek Fire
 OR-UPF-000436
 9/10/2020 0600-2000 hrs
 Map Page: A2

-  Roads
-  Level 3 Evacuati...
-  MajorRo...
-  Bureau of Land Manage...
-  Private
-  Structures
-  State or US Highway
-  Other Public Road
-  Stream
-  Uncontr... Fire Edge
-  Fire Area



No Map.

IAP Map
 Archie Creek Fire
 OR-UPF-000436
 9/10/2020 0600-2000 hrs
 Map Page: A3

- Roads
- Level 3 Evacuati...
- MajorRo...
- Bureau of Land Manage...
- Private
- U.S. Forest Service
- Structures
- Roads open to all Vehicles, Yearlong
- Roads open to all Vehicles, Seasonal
- Roads open to highway legal vehicles only, Yearlong

0 0.2 0.8 Miles

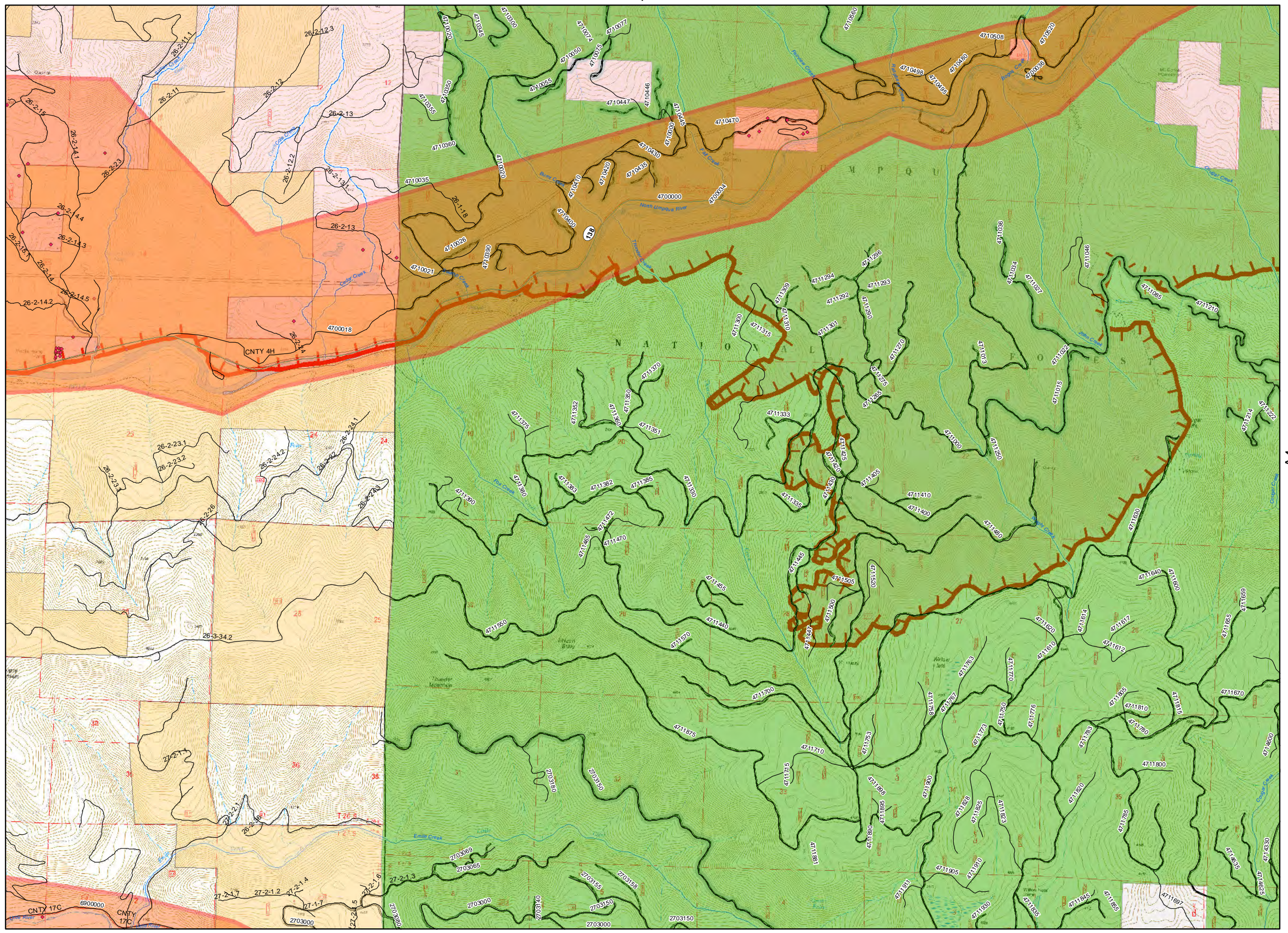
Map Index

State or Div. I

D1	D2	D3	Div. I
C1	C2	C3	C4
B1	B2	B3	B4
A1	A2	A3	A4

Div. T Div. M









Stream




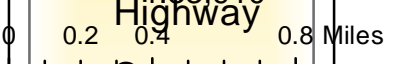




No Map.

No Map.

IAP Map
 Archie Creek Fire
 OR-UPF-000436
 9/10/2020 0600-2000 hrs
 Map Page: A4

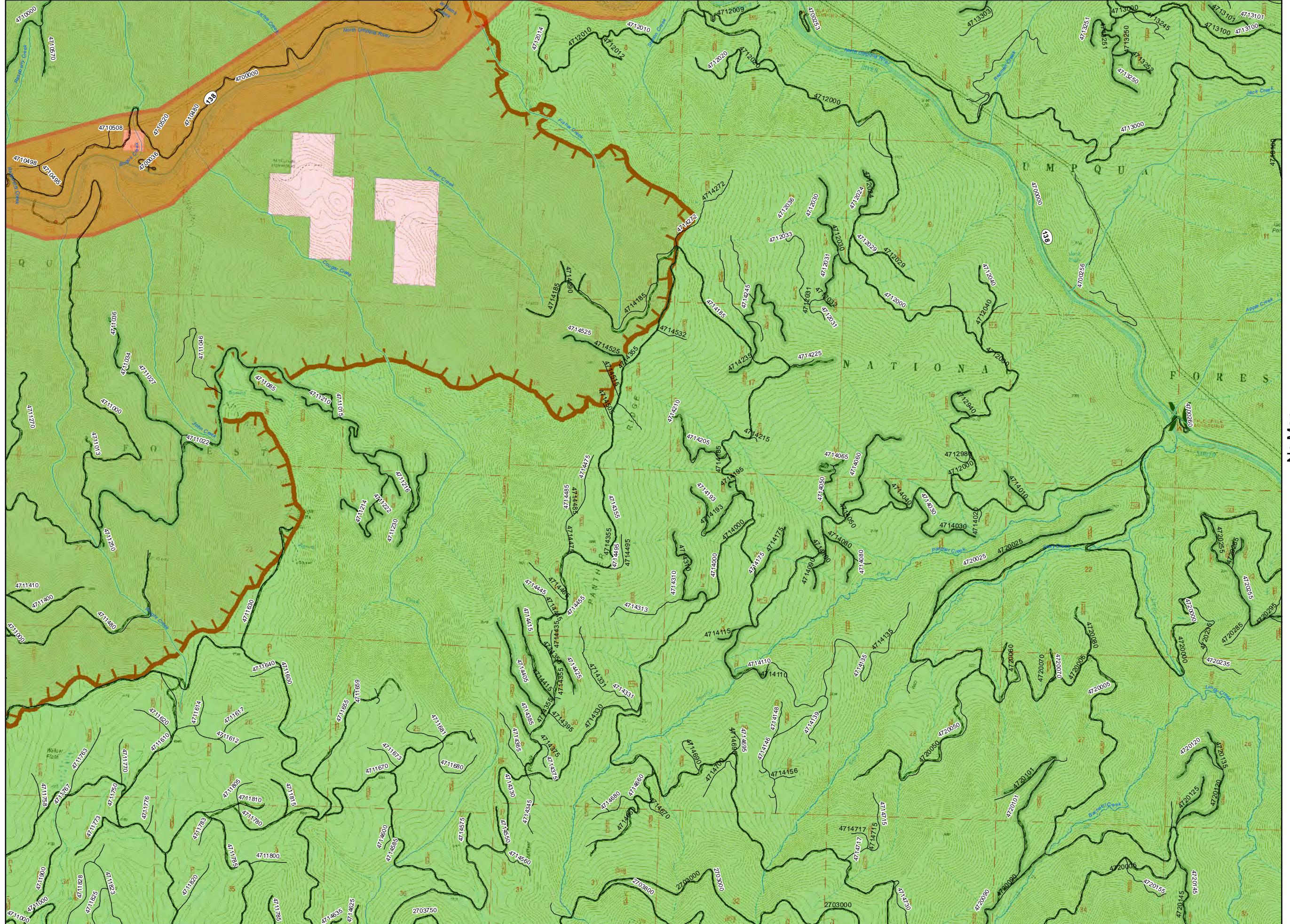
-  Roads
-  Level 3 Evacuati...
-  MajorRo...
-  Private
-  U.S. Forest Service
-  Roads open to all Vehicles, Yearlong
-  Roads open to all Vehicles, Seasonal
-  Roads open to highway legal vehicles only, Yearlong



 Station
 US 1:33,910 Highway
 0 0.2 0.4 0.8 Miles
 Stream
 Map Index
 Unconstr...
 Div. E2 Edge

D1	D2	D3	Div.
C1	C2	C3	C4 D
B1	B2	B3	B4
A1	A2	A3	A4

 Div. T | | Div. M



No Map.

No Map.

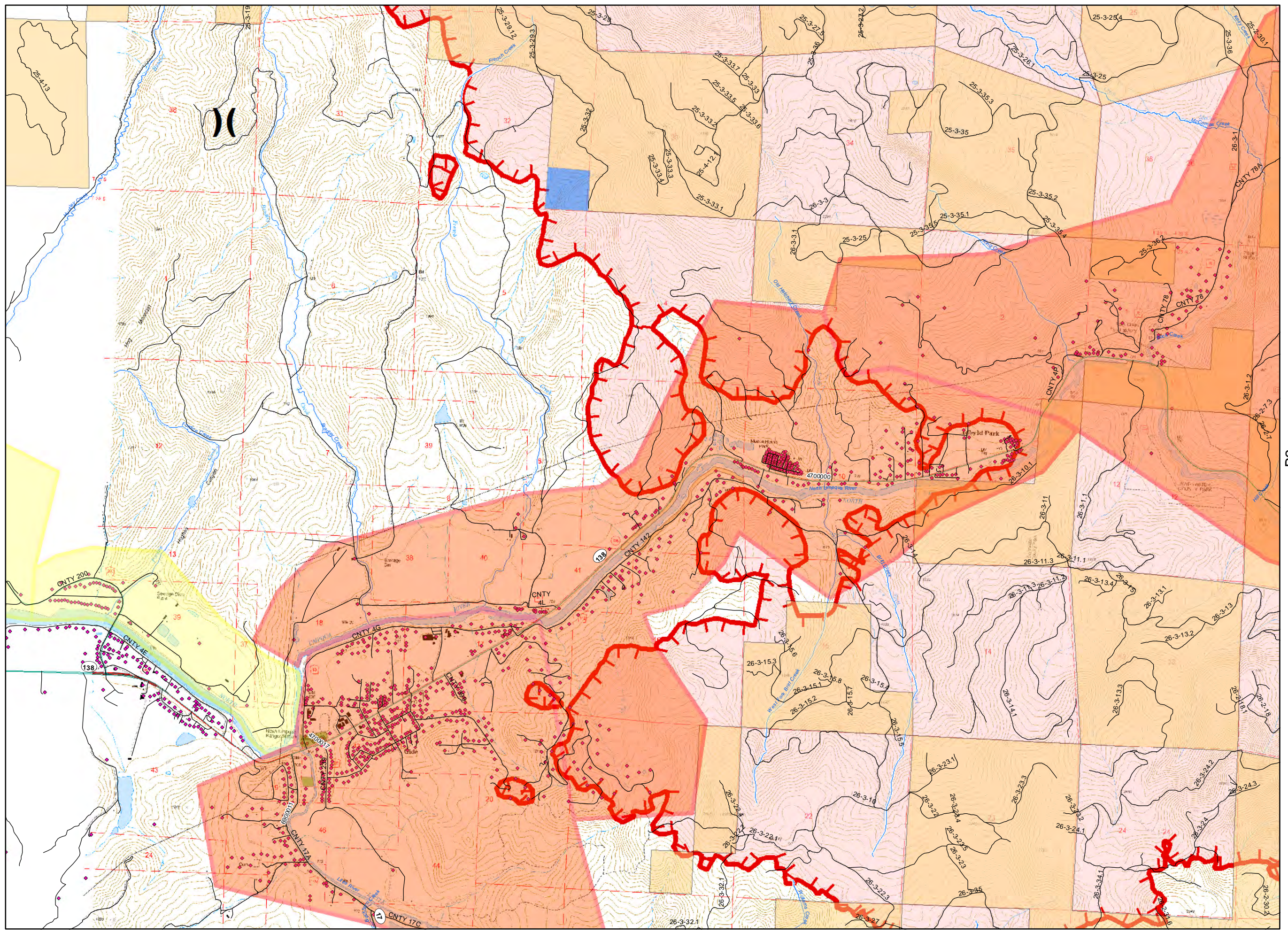
No Map.

IAP Map
 Archie Creek Fire
 OR-UPF-000436
 9/10/2020 0600-2000 hrs
 Map Page: B1

- Roads
- Level 3 Evacuati...
- Level 2 Evacuati...
- MajorRo...
- Bureau of Land Manage...
- Private
- State Agency
- U.S. Forest Service
- Water
- Structures
- Roads open to highway legal vehicles only
- Yearlong
- 0.2 State or 0.8 Miles
- US Highway
- Map Index

Div. A	E2	r	Div. D
D1	D2	D3	D4
C1	C2	C3	C4
B1	B2	B3	B4
A1	A2	A3	A4

- Uncontr. Div. M
- Fire Edge



No Map.

A1

A1

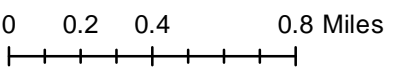
B2

IAP Map
Archie Creek Fire
OR-UPF-000436
9/10/2020 0600-2000 hrs
Map Page: B2

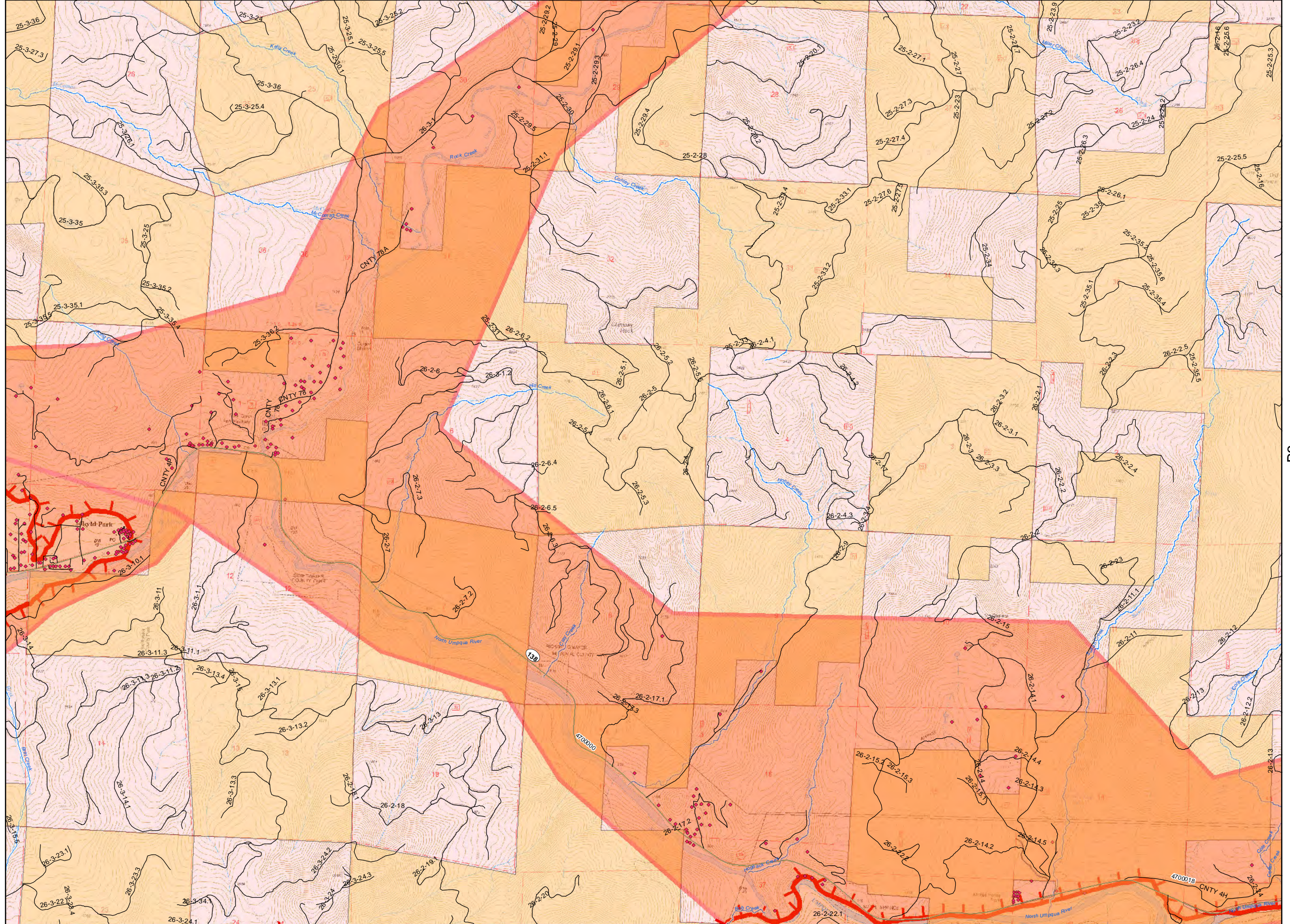
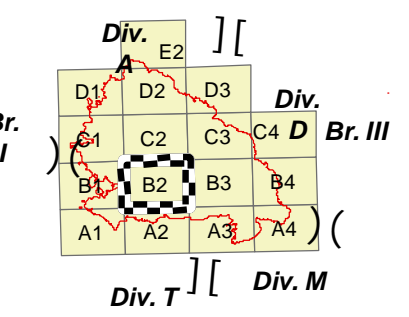
- Roads
- Level 3 Evacuati...
- MajorRo...
- Bureau of Land Manage...
- Private
- Structures
- State or US Highway
- Stream
- Uncontr... Fire Edge
- Fire Area



1:33,900



Map Index








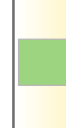




A2

B1

B3

A2

IAP Map
 Archie Creek Fire
 OR-UPF-000436
 9/10/2020 0600-2000 hrs
 Map Page: B3

-  Roads
-  Level 3 Evacuati...
-  MajorRo...
-  Bureau of Land Manage...
-  Private
-  U.S. Forest Service
-  Structures
-  Roads open to all Vehicles, Yearlong
-  Roads open to all Vehicles, Seasonal
-  Roads open to highway legal vehicles only, Yearlong

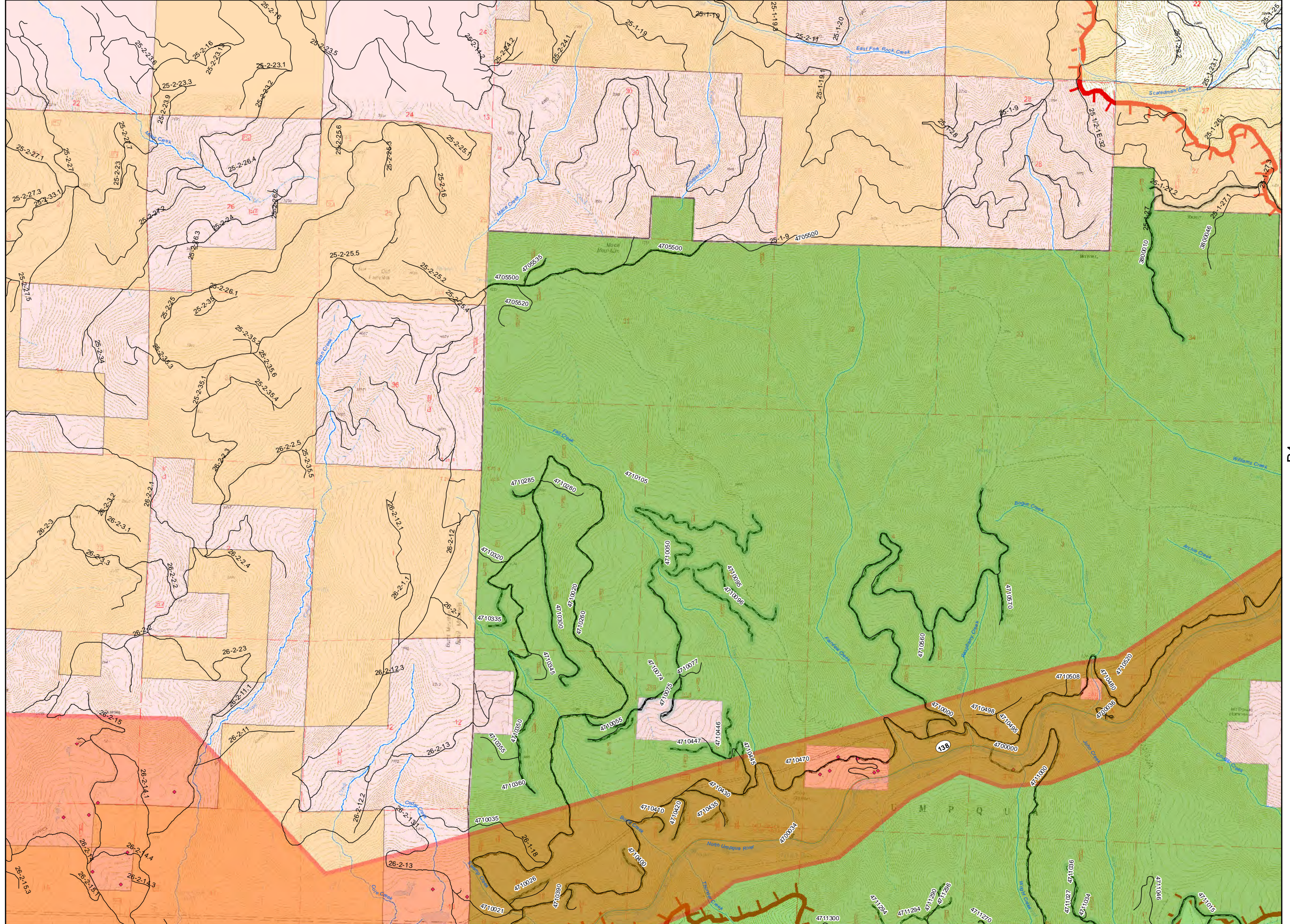
0 0.2 0.8 Miles

Map Index

State or Div. I

D1	D2	D3	Div. I
C1	C2	C3	C4
B1	B2	B3	B4
A1	A2	A3	A4

Fire Edge
 Div. T
 Fire Area

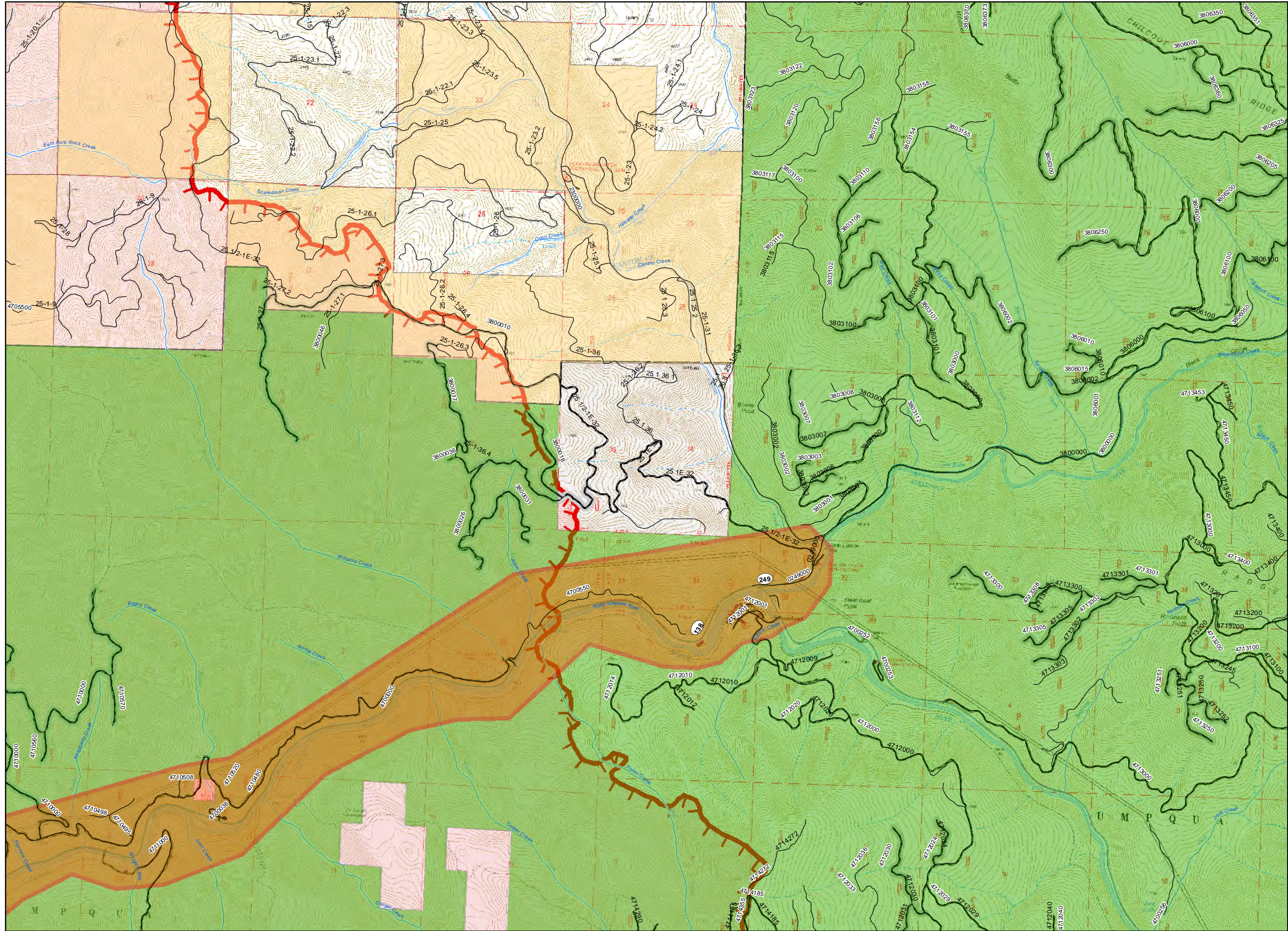


A3

A3

IAP Map
 Archie Creek Fire
 OR-UPF-000436
 9/10/2020 0600-2000 hrs
 Map Page: B4

— Roads
 ■ Level 3 Evacuation Area
 — Major Road
 Bureau of Land Management
 Private
 U.S. Forest Service
 • Structures
 Roads open to all Vehicles, Yearlong
 Roads open to all Vehicles, Seasonal
 Roads open to highway legal vehicles only, Yearlong
 0 0.2 0.8 Miles
 Map Index
 State or Div. I
 A E2 D3 / Div. D
 D1 D2 D3 / Div. D
 C1 C2 C3 C4 D Br. III
 B1 B2 B3 B4
 A1 A2 A3 A4
 Div. T Div. M
 Stream












A4

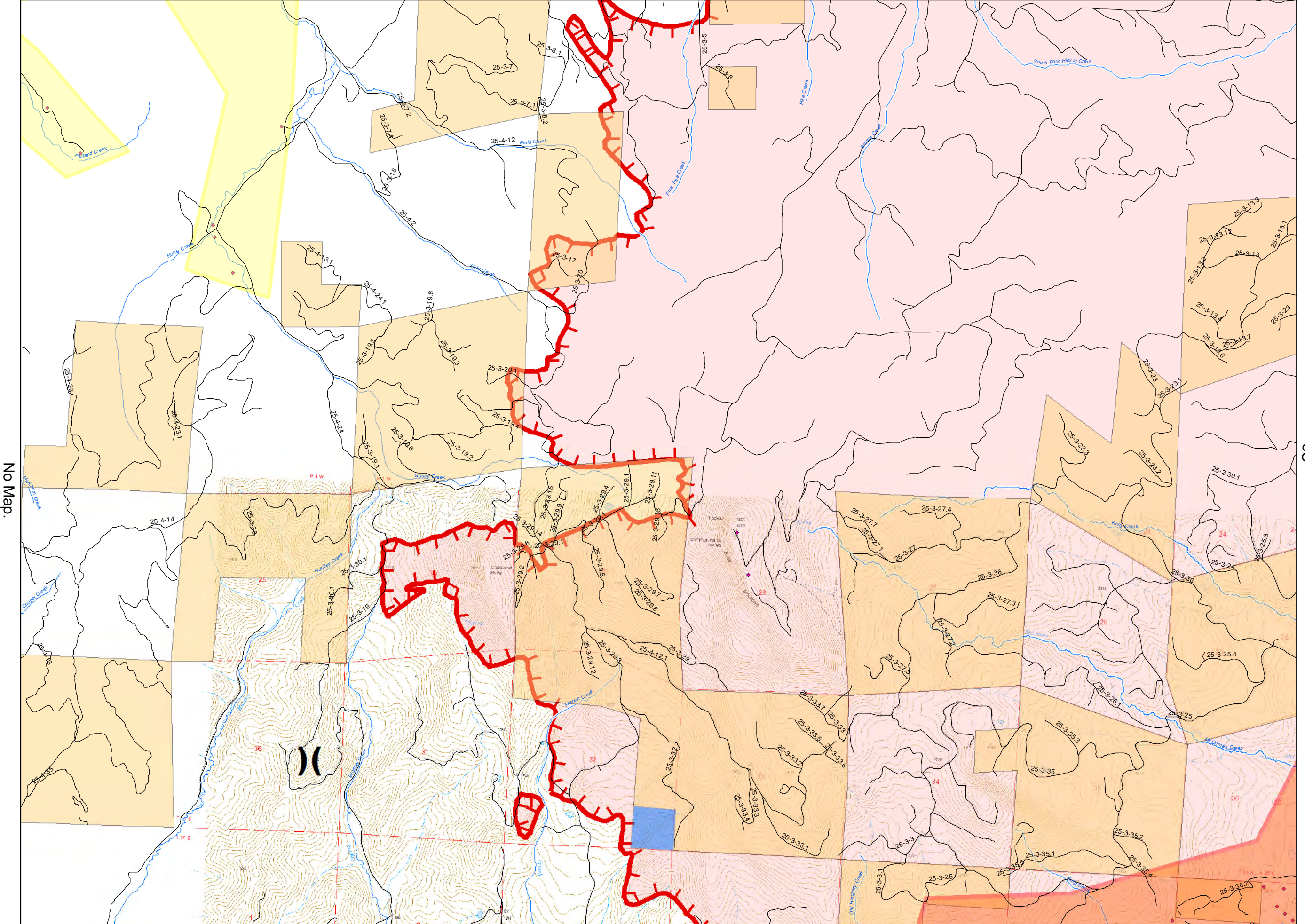
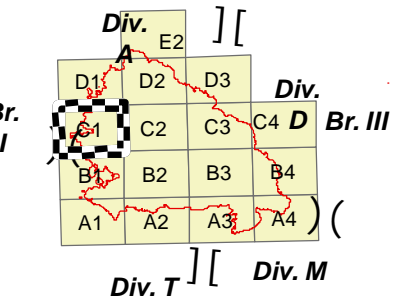
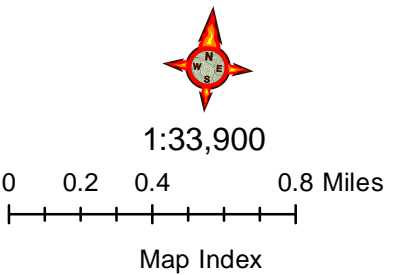
B3

A4









No Map.

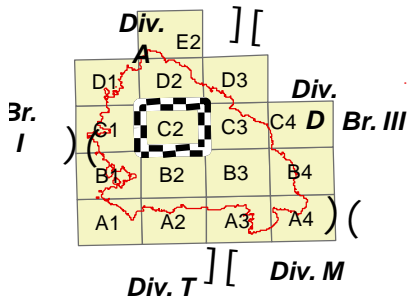
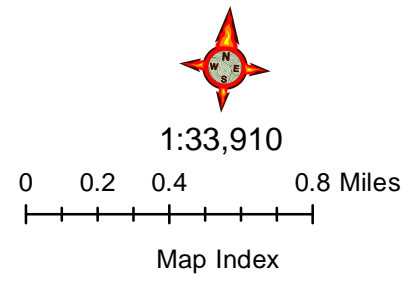
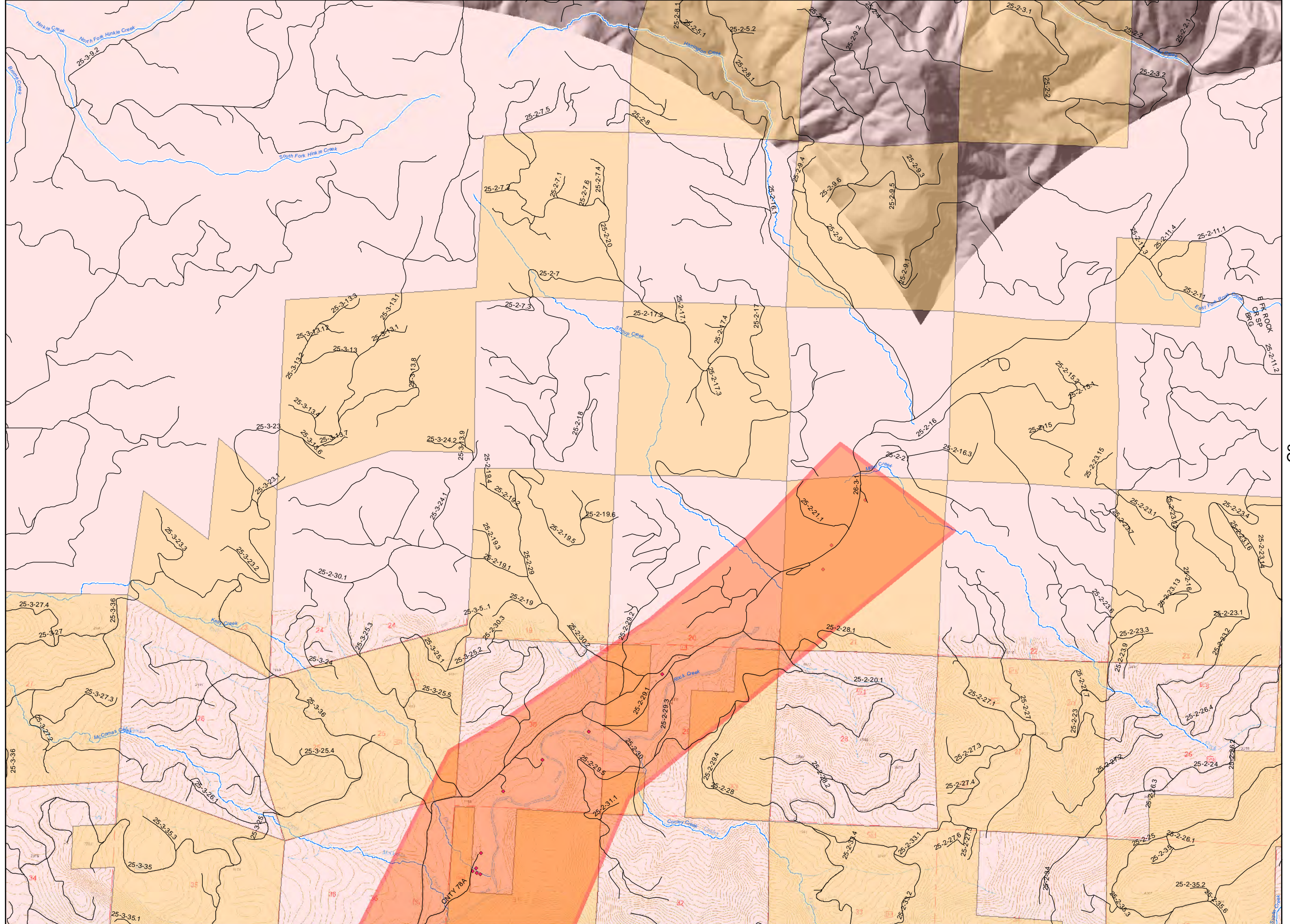
IAP Map
 Archie Creek Fire
 OR-UPF-000436
 9/10/2020 0600-2000 hrs
 Map Page: C1

-  Roads
-  Level 2 Evacuati...
-  Bureau of Land Manage...
-  Private
-  Structures
-  Stream
-  Division Break
-  Uncontr... Fire Edge
-  Fire Area



IAP Map
Archie Creek Fire
OR-UPF-000436
9/10/2020 0600-2000 hrs
Map Page: C2

-  Roads
-  Level 3 Evacuati...
-  Bureau of Land Manage...
-  Private
-  Structures
-  Stream
-  Uncontr... Fire Edge
-  Fire Area









B2

C1

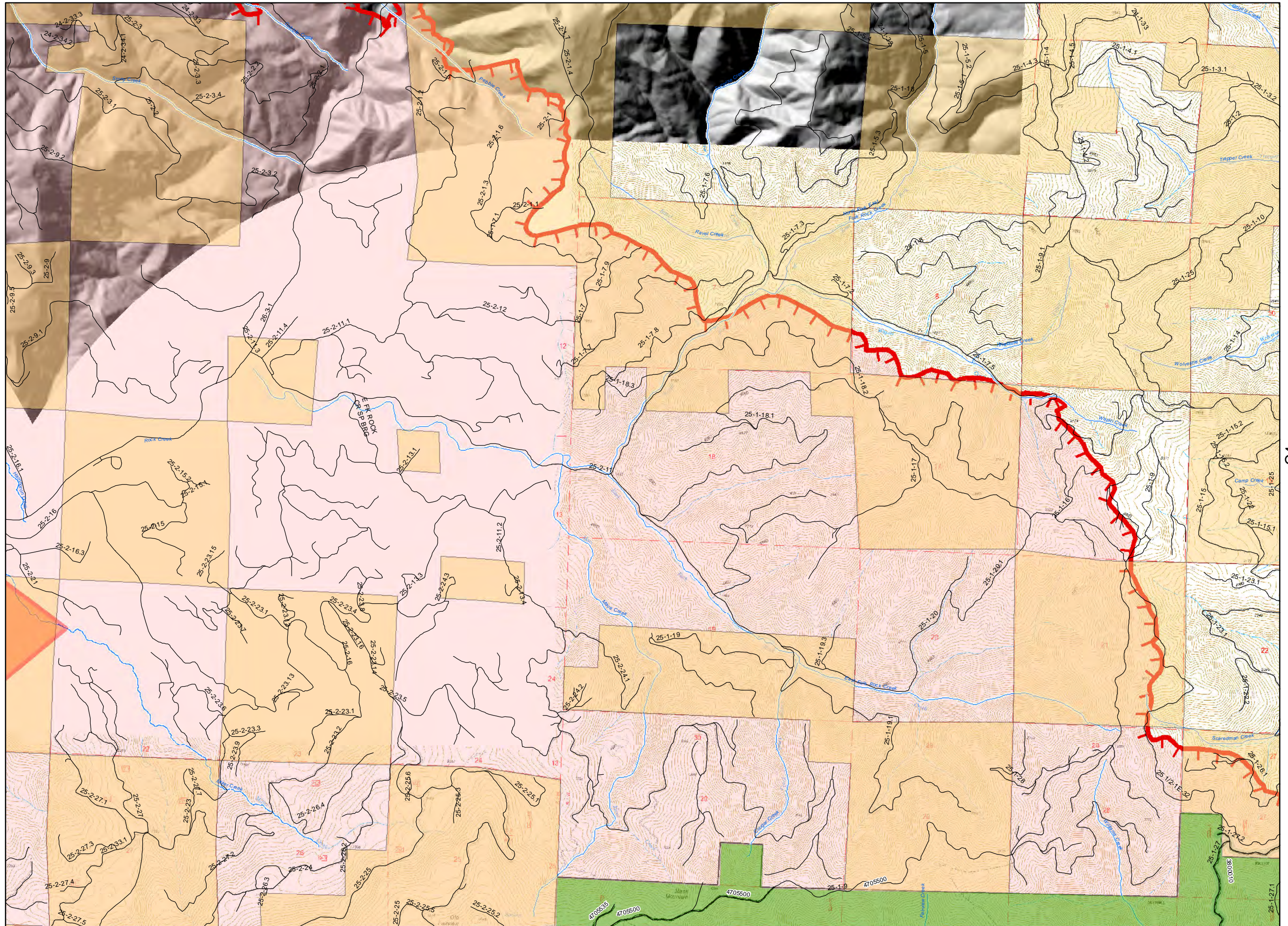
C3

B2

IAP Map
Archie Creek Fire
OR-UPF-000436
9/10/2020 0600-2000 hrs
Map Page: C3

-  Roads
-  Bureau of Land Manage...
-  Private
-  Stream
-  Uncontr...
Fire Edge
-  Fire Area

B3



C2

C4

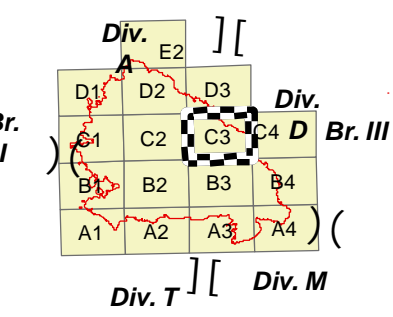
B3



1:33,910

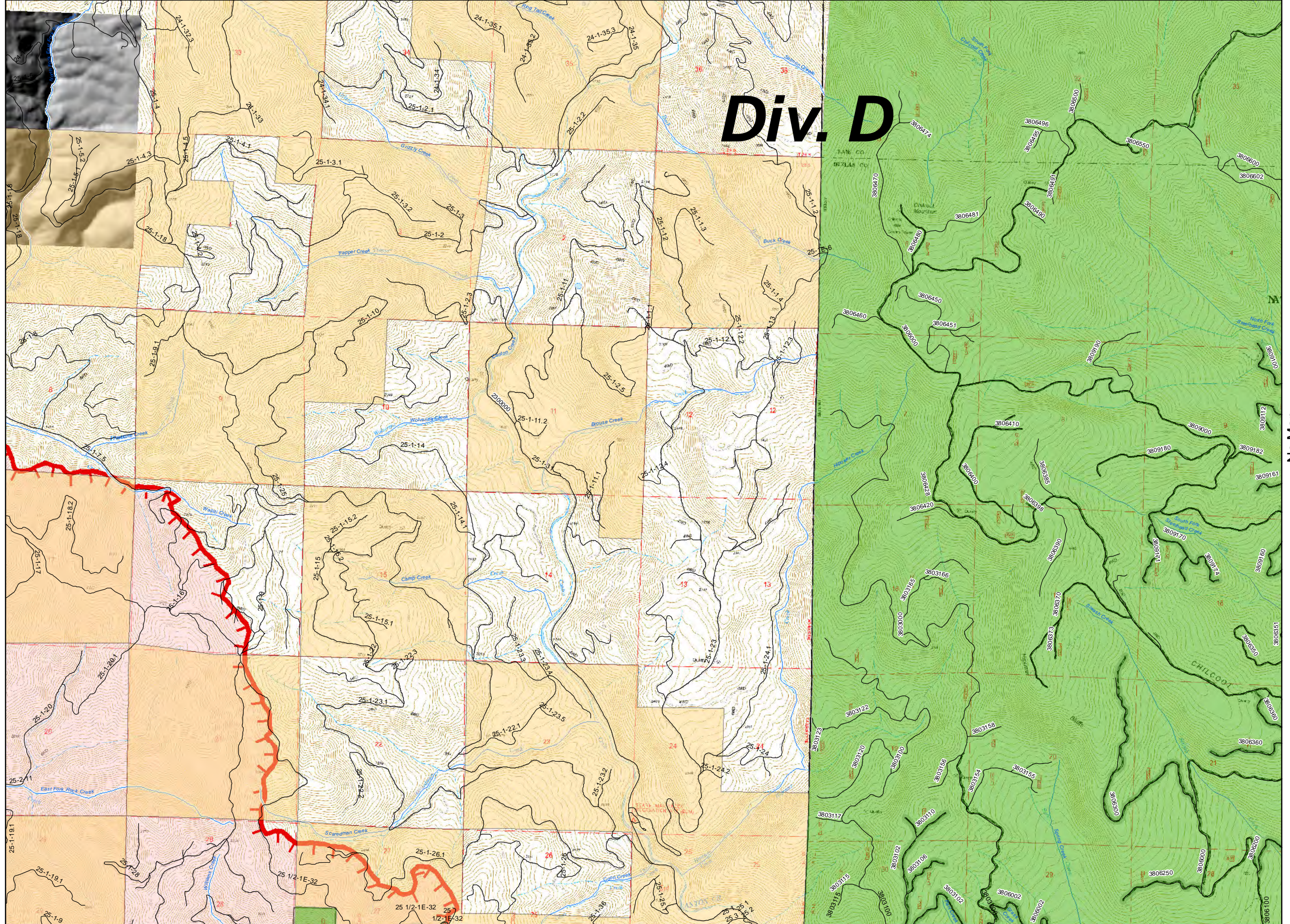
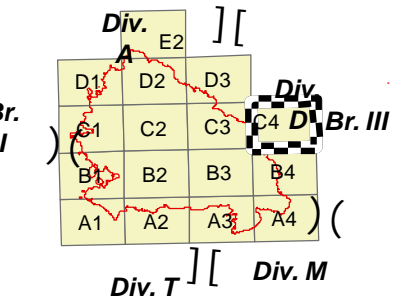
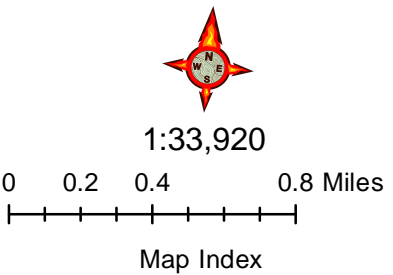
0 0.2 0.4 0.8 Miles

Map Index



IAP Map
 Archie Creek Fire
 OR-UPF-000436
 9/10/2020 0600-2000 hrs
 Map Page: C4

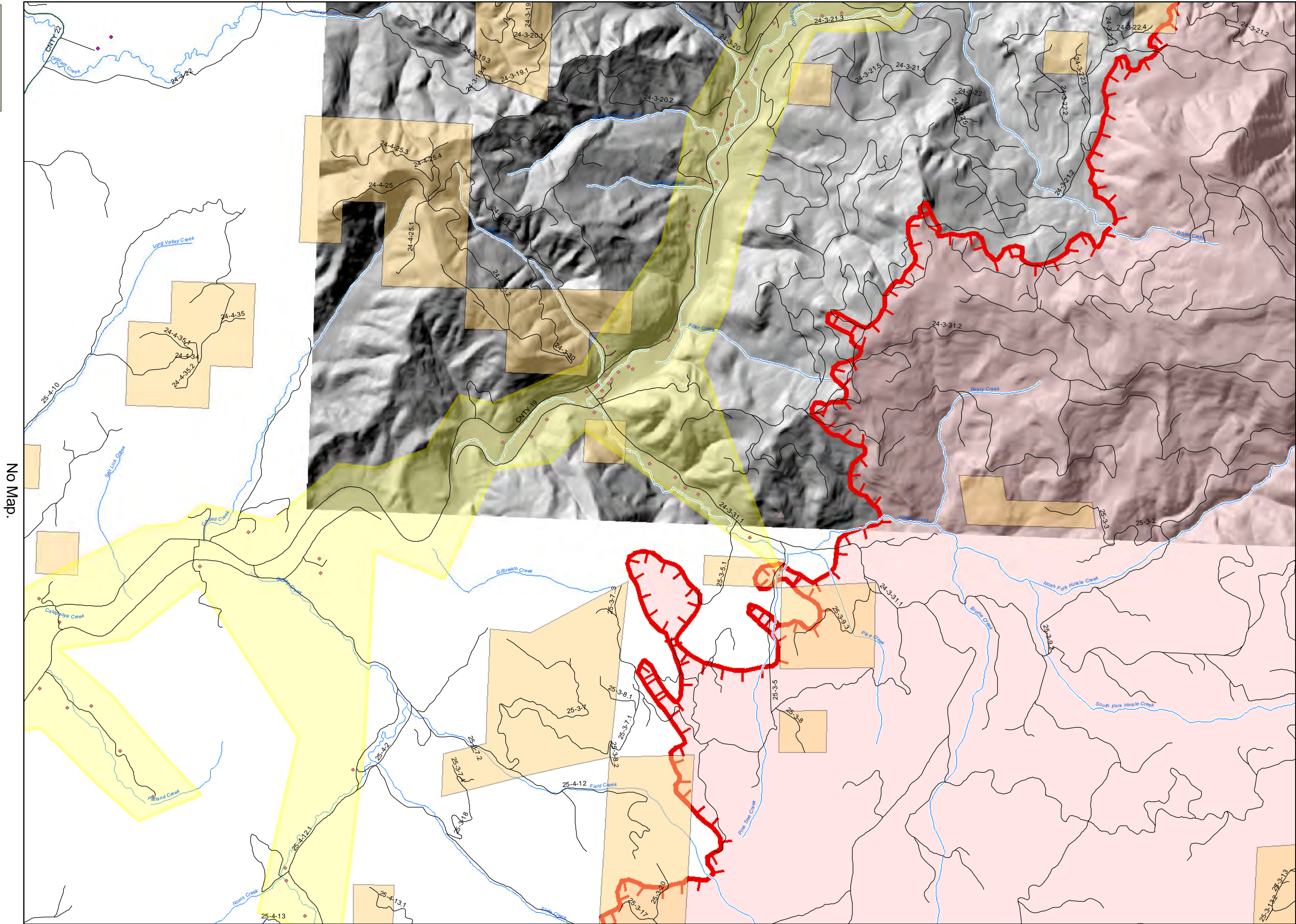
- Label_P...
- Roads
- Bureau of Land Manage...
- Private
- U.S. Forest Service
- Roads open to all Vehicles, Yearlong
- Other Public Road
- Stream
- Uncontr... Fire Edge
- Fire Area



No Map.

IAP Map
Archie Creek Fire
OR-UPF-000436
9/10/2020 0600-2000 hrs
Map Page: D1

- Roads
- Level 2 Evacuati...
- Bureau of Land Manage...
- Private
- Structures
- Stream
- Uncontr... Fire Edge
- Fire Area



No Map.

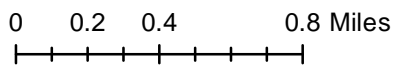
D2

C1

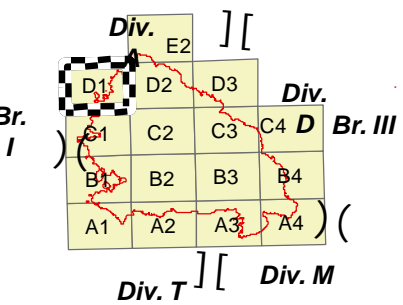
C1









1:33,900

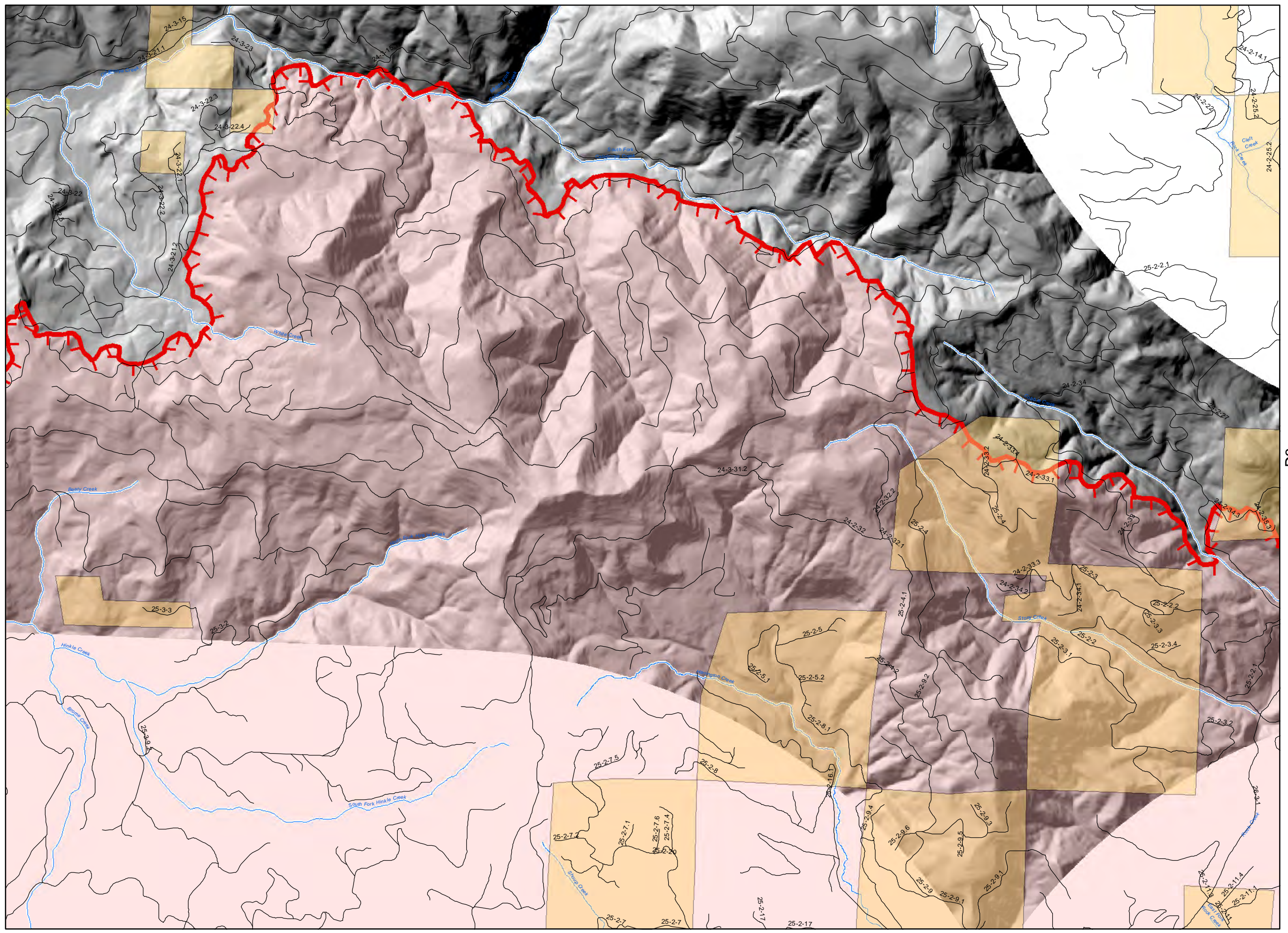
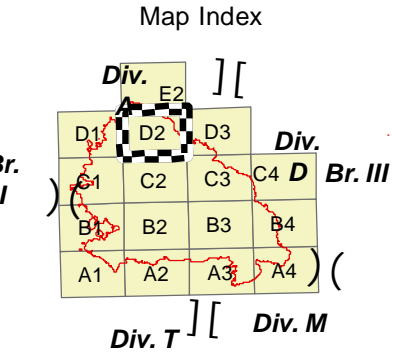
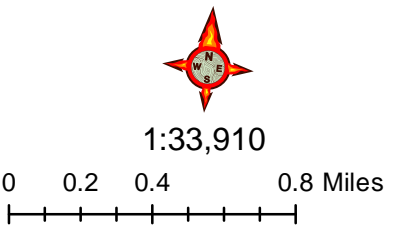


Map Index



IAP Map
Archie Creek Fire
OR-UPF-000436
9/10/2020 0600-2000 hrs
Map Page: D2

-  Roads
-  Bureau of Land Manage...
-  Private
-  Stream
-  Uncontr... Fire Edge
-  Fire Area









C2

D1

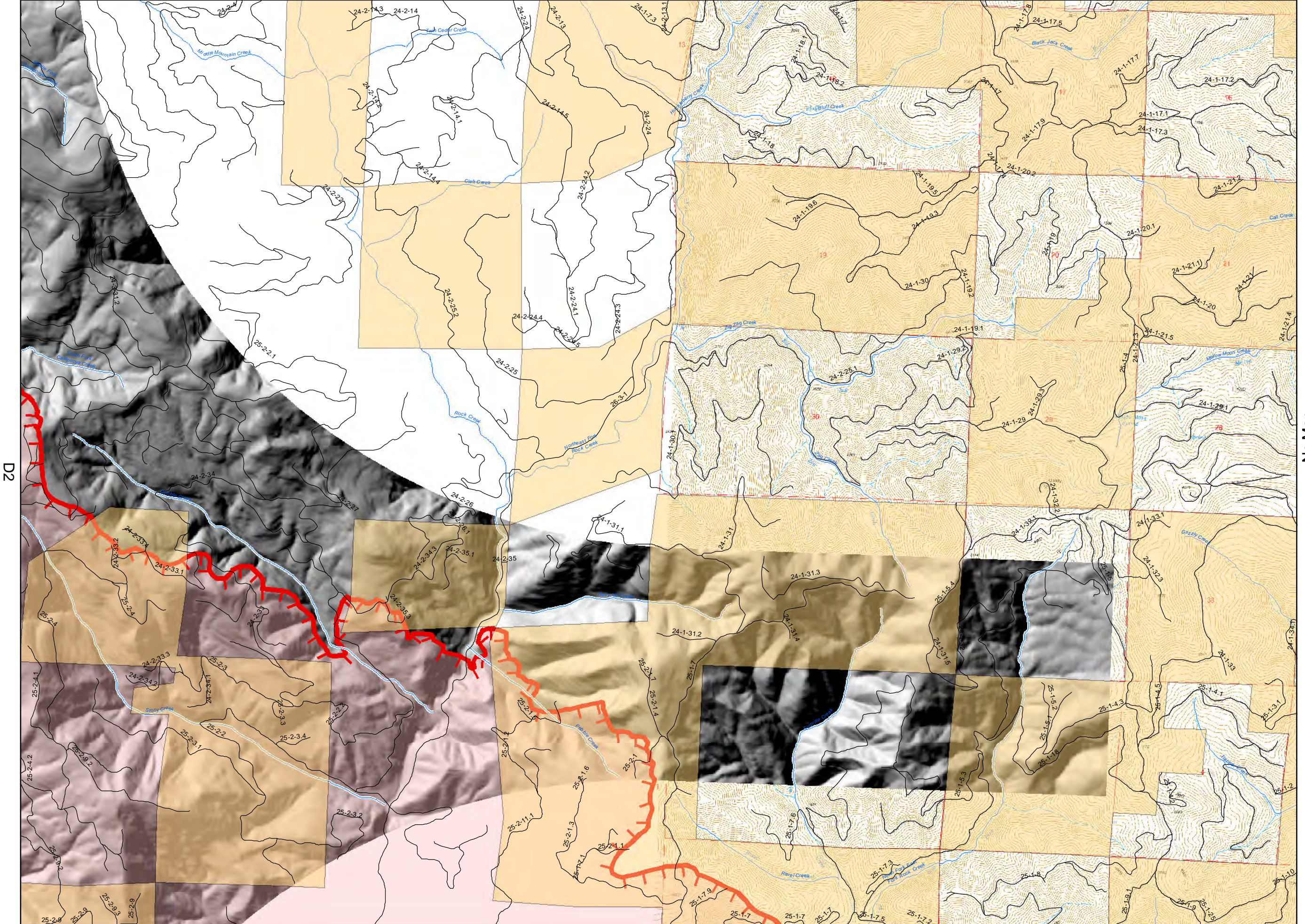
D3

C2

IAP Map
 Archie Creek Fire
 OR-UPF-000436
 9/10/2020 0600-2000 hrs
 Map Page: D3

-  Roads
-  Bureau of Land Manage...
-  Private
-  Stream
-  Uncontr...
Fire Edge
-  Fire Area

C3

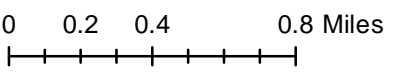


D2

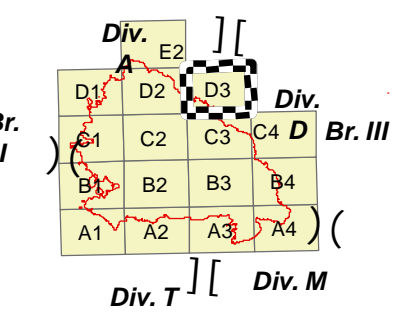
C3



1:33,920



Map Index



No Map.

IAP Map
 Archie Creek Fire
 OR-UPF-000436
 9/10/2020 0600-2000 hrs
 Map Page: E2

Label_P...

— Roads

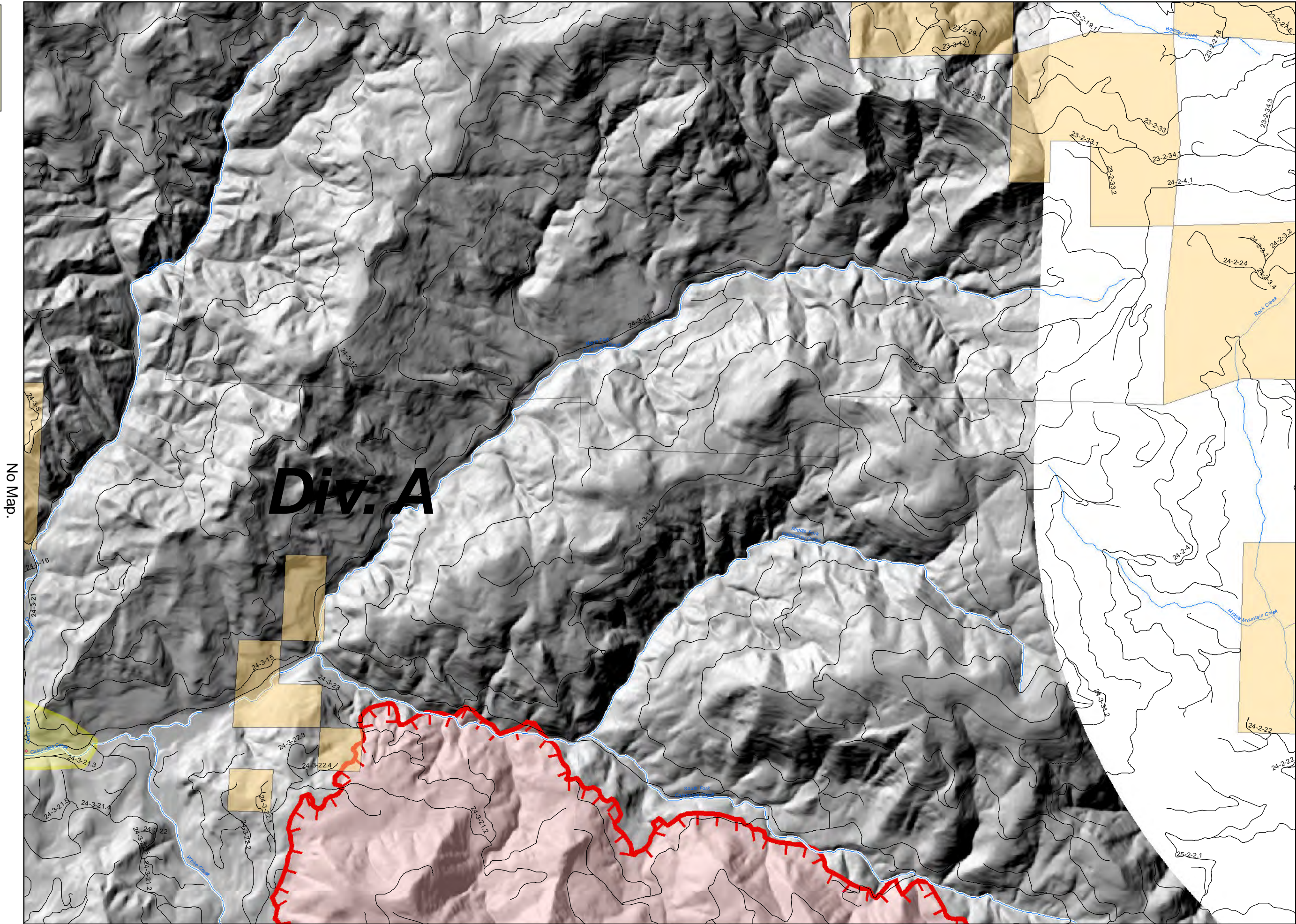
Bureau of Land Manage...

Private

Stream

Uncontr... Fire Edge

Fire Area

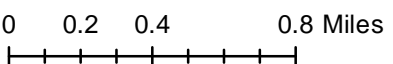


No Map.

No Map.



1:33,920



Map Index

