

# IAP Map

Archie Creek Fire

OR-UPF-000436

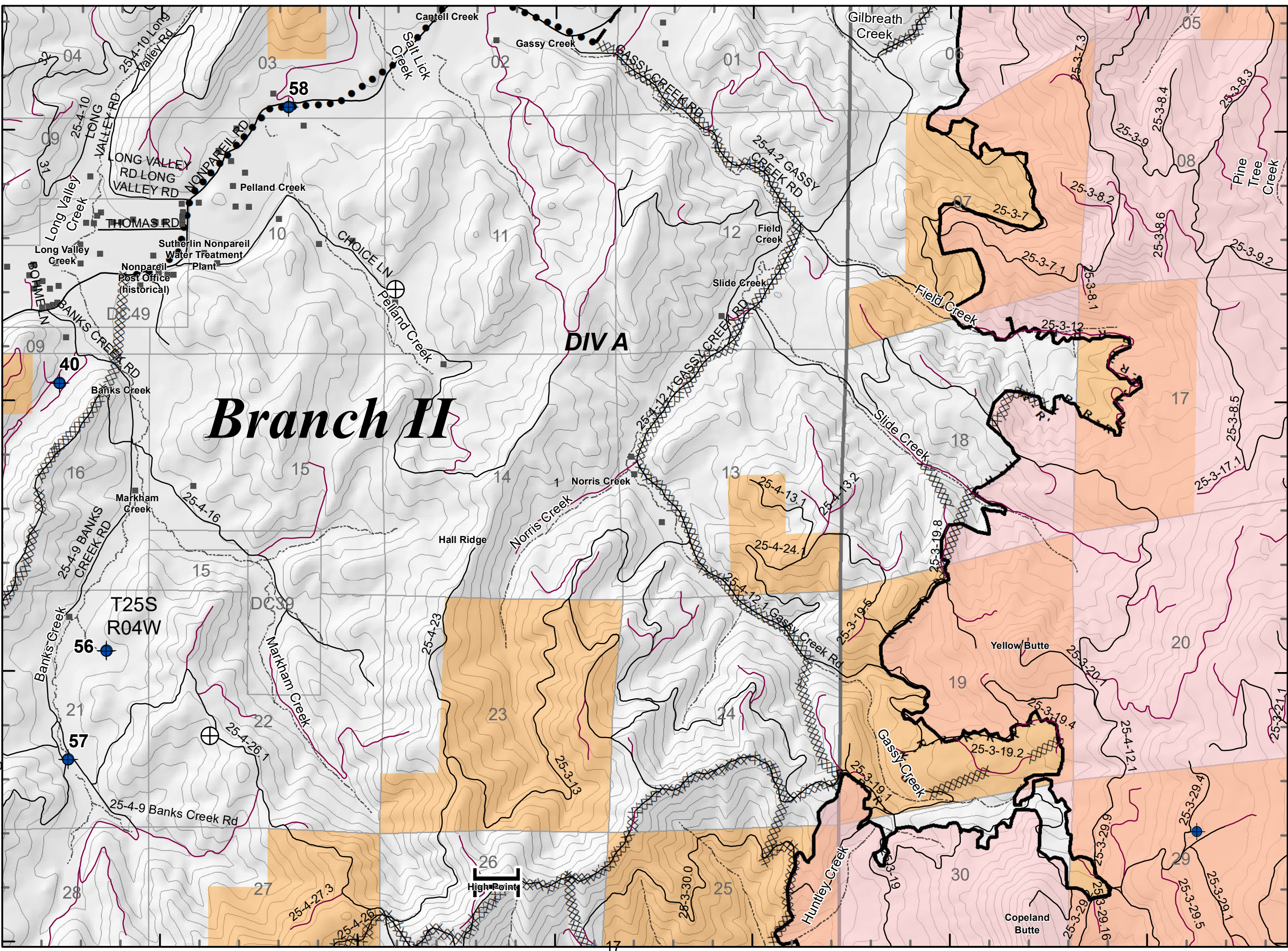
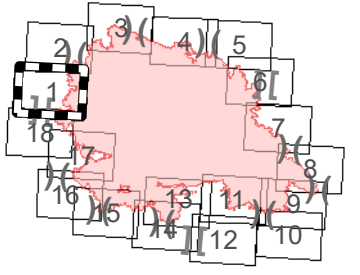
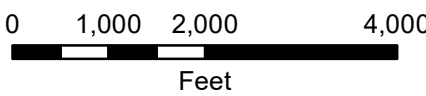

9/24/2020 0600 - 2000hrs

131,598 Acres

Map Page: 1

## Div A

- Residence
- Roads
- Streams
- Airstrip or Airport
- Camp
- Closure
- Dip Site
- Drop Point
- Fire Origin
- Helispot
- Mobile Weather Unit
- Repeater
- Safety Zone
- Spot Fire
- Staging Area
- Water Development or Draft Site
- Value at Risk
- Division Break
- Branch Break
- Uncontrolled Fire Edge
- Contained Line
- Completed Dozer Line
- Completed Hand Line
- Road as Completed Line
- Completed Burnout
- Planned Fire Line
- Planned Secondary Line
- Management Action Point
- Wildfire Daily Fire Perimeter

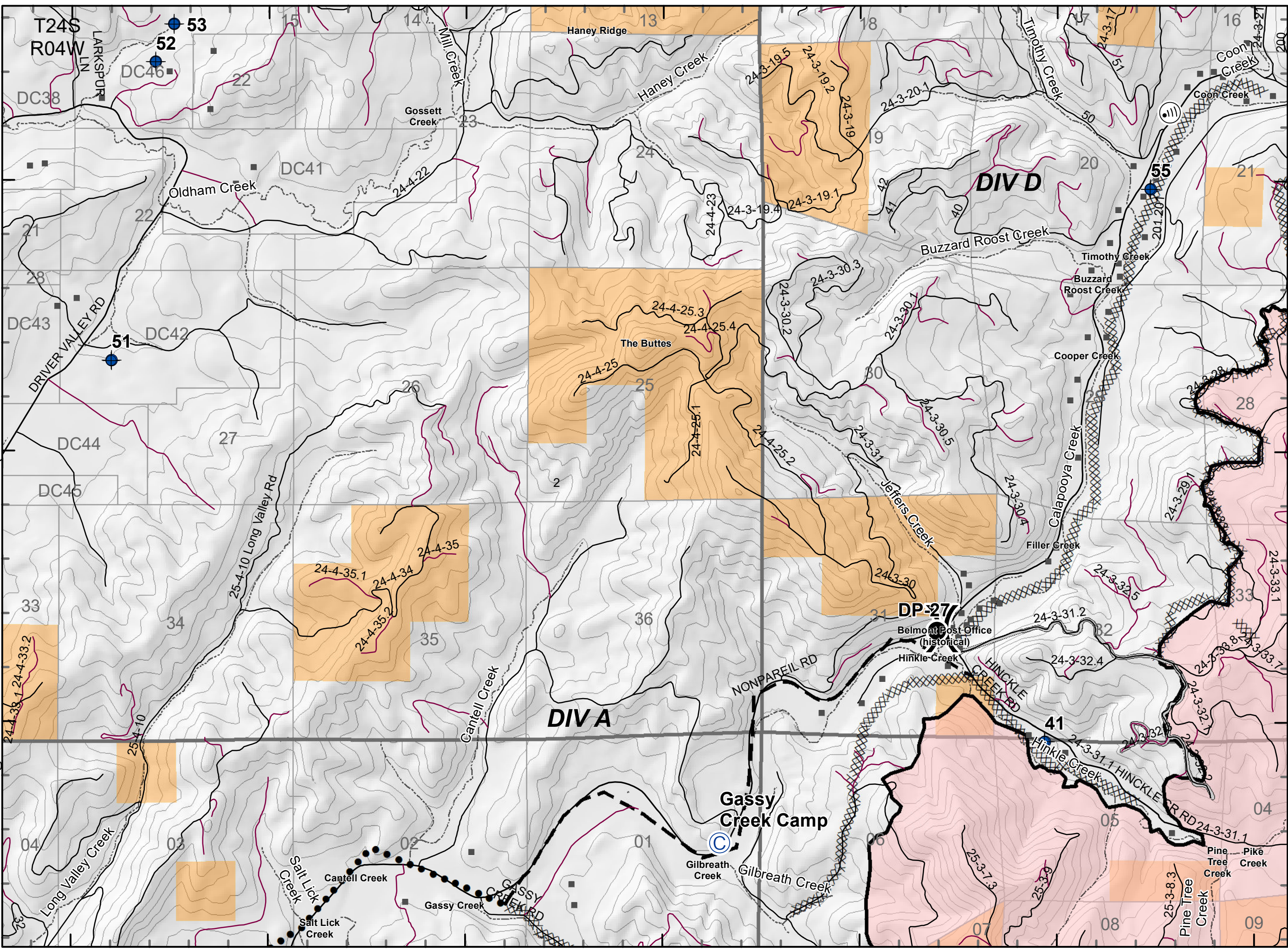
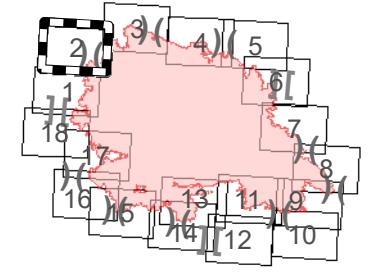
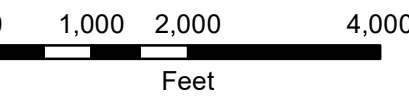



Index Map

# IAP Map

Archie Creek Fire  
OR-UPF-000436  
9/24/2020 0600 - 2000hrs  
131,598 Acres  
Map Page: 2  
**Div A, D**

- Residence
- Roads
- Streams
- Airstrip or Airport
- Camp
- Closure
- Dip Site
- Drop Point
- Fire Origin
- Helispot
- Mobile Weather Unit
- Repeater
- Safety Zone
- Spot Fire
- Staging Area
- Water Development or Draft Site
- Value at Risk
- Division Break
- Branch Break
- Uncontrolled Fire Edge
- Contained Line
- Completed Dozer Line
- Completed Hand Line
- Road as Completed Line
- Completed Burnout
- Planned Fire Line
- Planned Secondary Line
- Management Action Point
- Wildfire Daily Fire Perimeter



# IAP Map

Archie Creek Fire

OR-UPF-000436

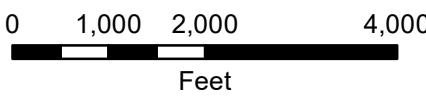
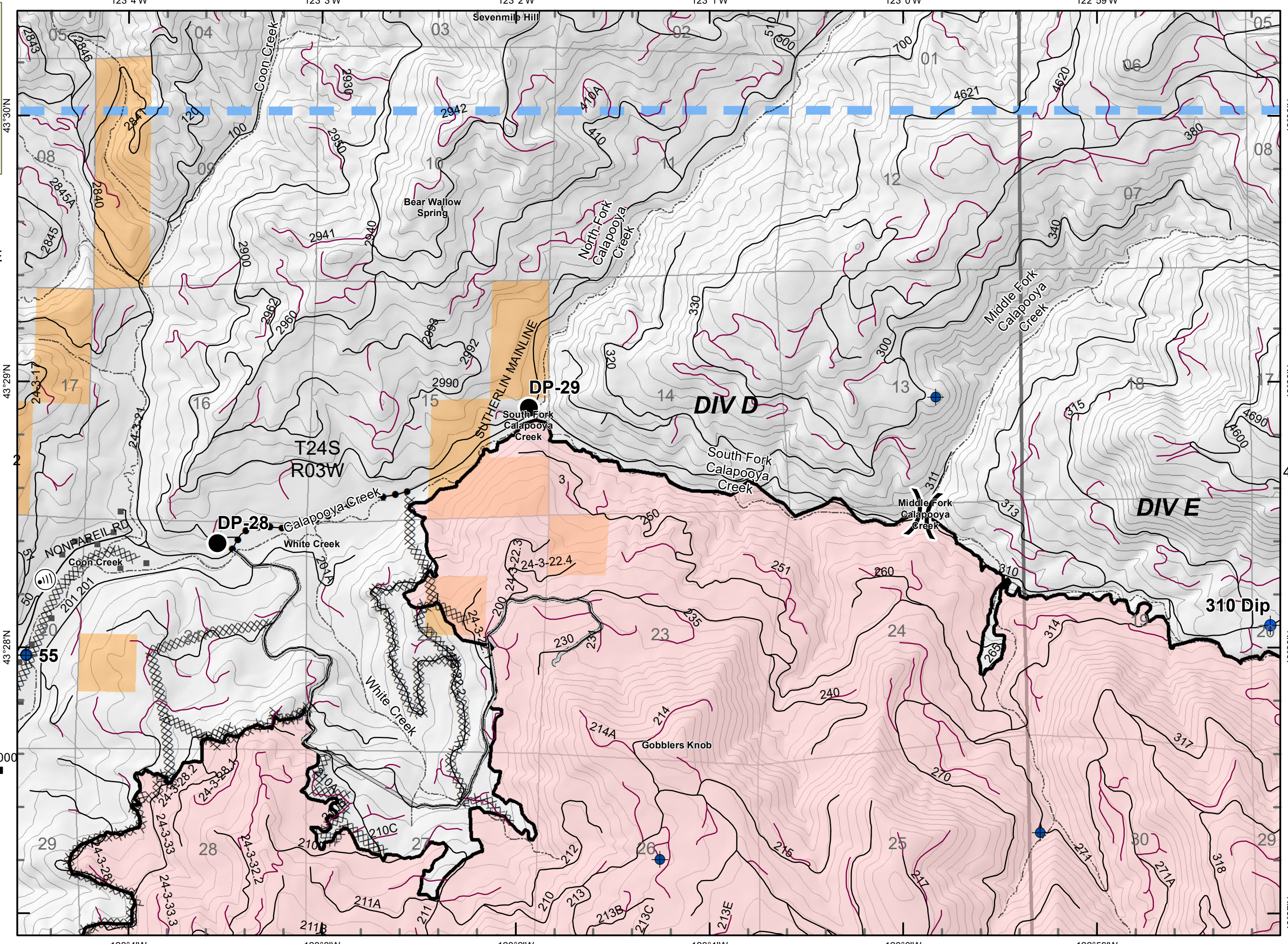
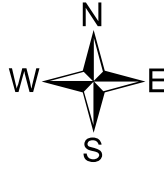
9/24/2020 0600 - 2000hrs

131,598 Acres

Map Page: 3

## Div D, E

- Residence
- Roads
- Streams
- Airstrip or Airport
- Camp
- Closure
- Dip Site
- Drop Point
- Fire Origin
- Helispot
- Mobile Weather Unit
- Repeater
- Safety Zone
- Spot Fire
- Staging Area
- Water Development or Draft Site
- Value at Risk
- Division Break
- Branch Break
- Uncontrolled Fire Edge
- Contained Line
- Completed Dozer Line
- Completed Hand Line
- Road as Completed Line
- Completed Burnout
- Planned Fire Line
- Planned Secondary Line
- Management Action Point
- Wildfire Daily Fire Perimeter



Index Map

# IAP Map

Archie Creek Fire

OR-UPF-000436


9/24/2020 0600 - 2000hrs

131,598 Acres

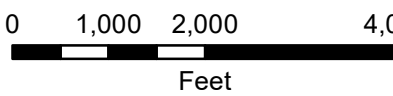
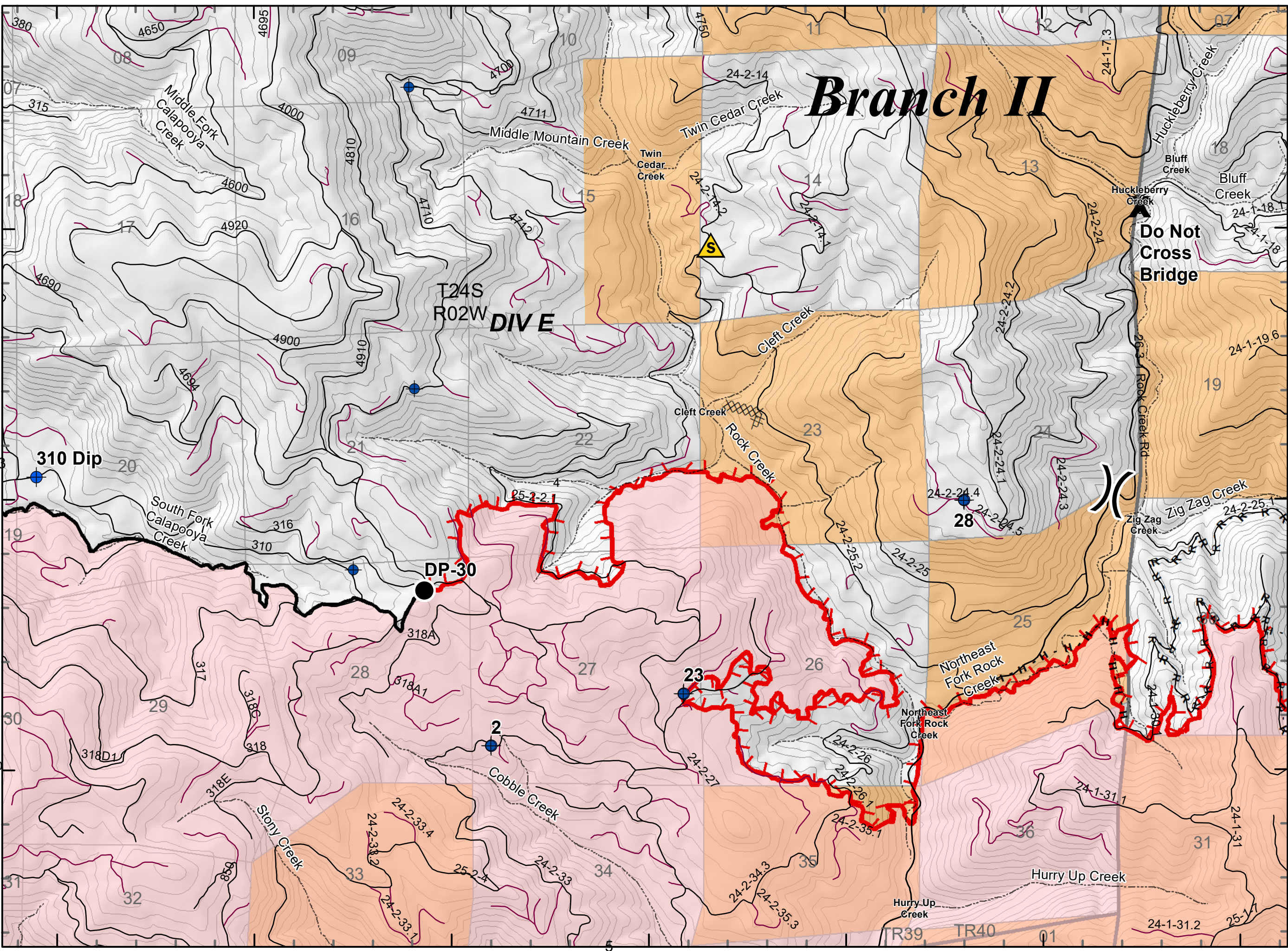
Map Page: 4

## Div E

- Residence
- Roads
- Streams
- Airstrip or Airport
- Camp
- Closure
- Dip Site
- Drop Point
- Fire Origin
- Helispot
- Mobile Weather Unit
- Repeater
- Safety Zone
- Spot Fire
- Staging Area
- Water Development or Draft Site
- Value at Risk
- Division Break
- Branch Break
- Uncontrolled Fire Edge
- Contained Line
- Completed Dozer Line
- Completed Hand Line
- Road as Completed Line
- Completed Burnout
- Planned Fire Line
- Planned Secondary Line
- Management Action Point
- Wildfire Daily Fire Perimeter



43°29'N  
43°28'N  
43°27'N  
122°58'W  
122°57'W  
122°56'W  
122°55'W  
122°54'W  
122°53'W  
122°52'W



Index Map

# IAP Map

Archie Creek Fire

OR-UPF-000436

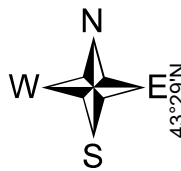
9/24/2020 0600 - 2000hrs

131,598 Acres

Map Page: 5

## Div F

- Residence
- Roads
- Streams
- Airstrip or Airport
- Camp
- Closure
- Dip Site
- Drop Point
- Fire Origin
- Helispot
- Mobile Weather Unit
- Repeater
- Safety Zone
- Spot Fire
- Staging Area
- Water Development or Draft Site
- Value at Risk
- Division Break
- Branch Break
- Uncontrolled Fire Edge
- Contained Line
- Completed Dozer Line
- Completed Hand Line
- Road as Completed Line
- Completed Burnout
- Planned Fire Line
- Planned Secondary Line
- Management Action Point
- Wildfire Daily Fire Perimeter



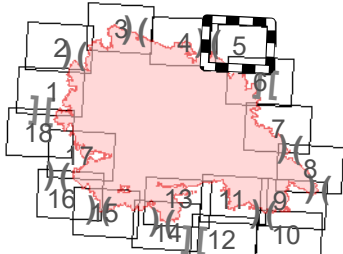
43°29'N

43°28'N

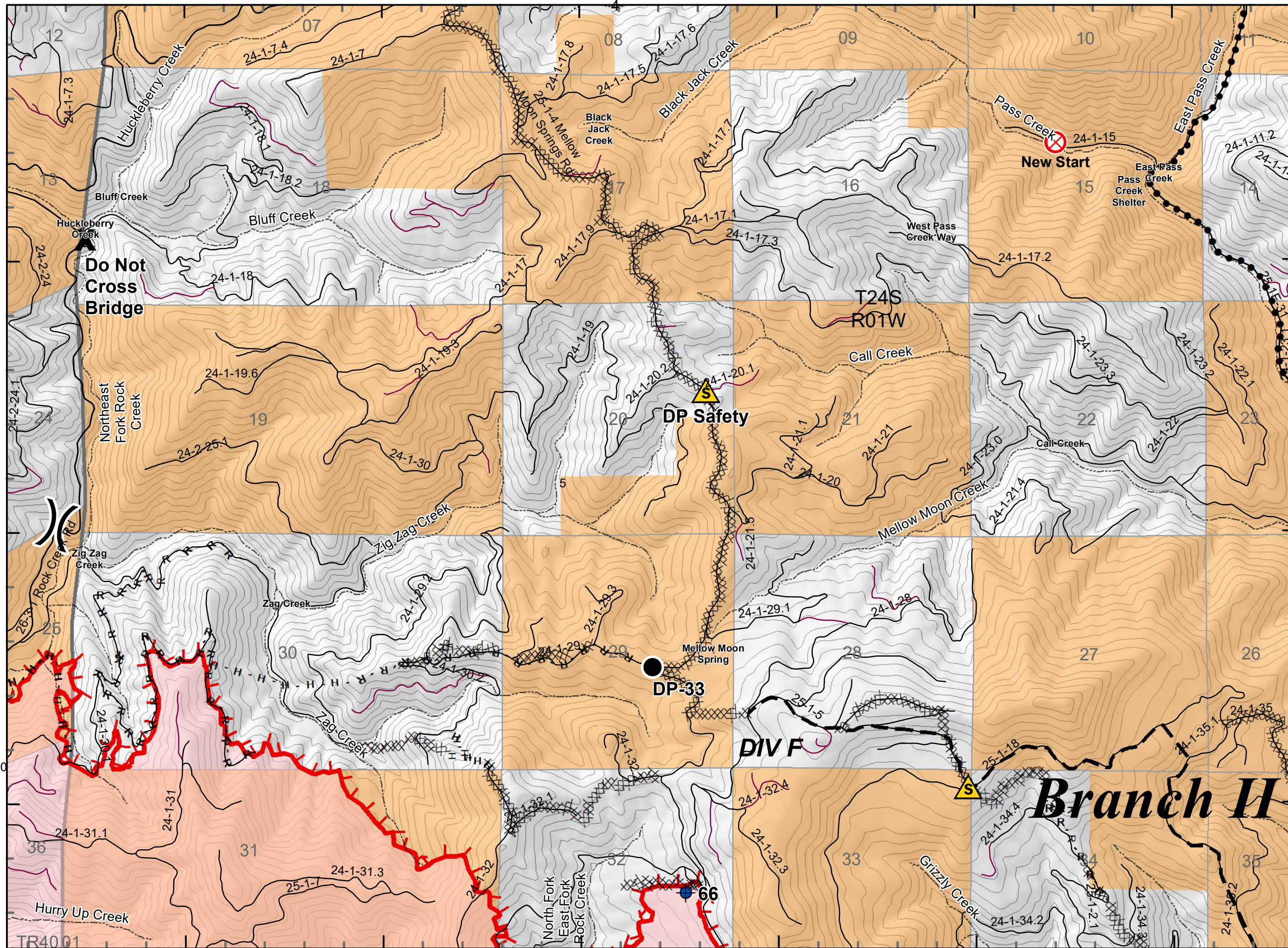
43°27'N

0 1,000 2,000 4,000

Feet



Index Map



43°29'N

43°28'N

43°27'N

122°52'W

122°51'W

122°50'W

122°49'W

122°48'W

122°47'W

# IAP Map

Archie Creek Fire

OR-UPF-000436

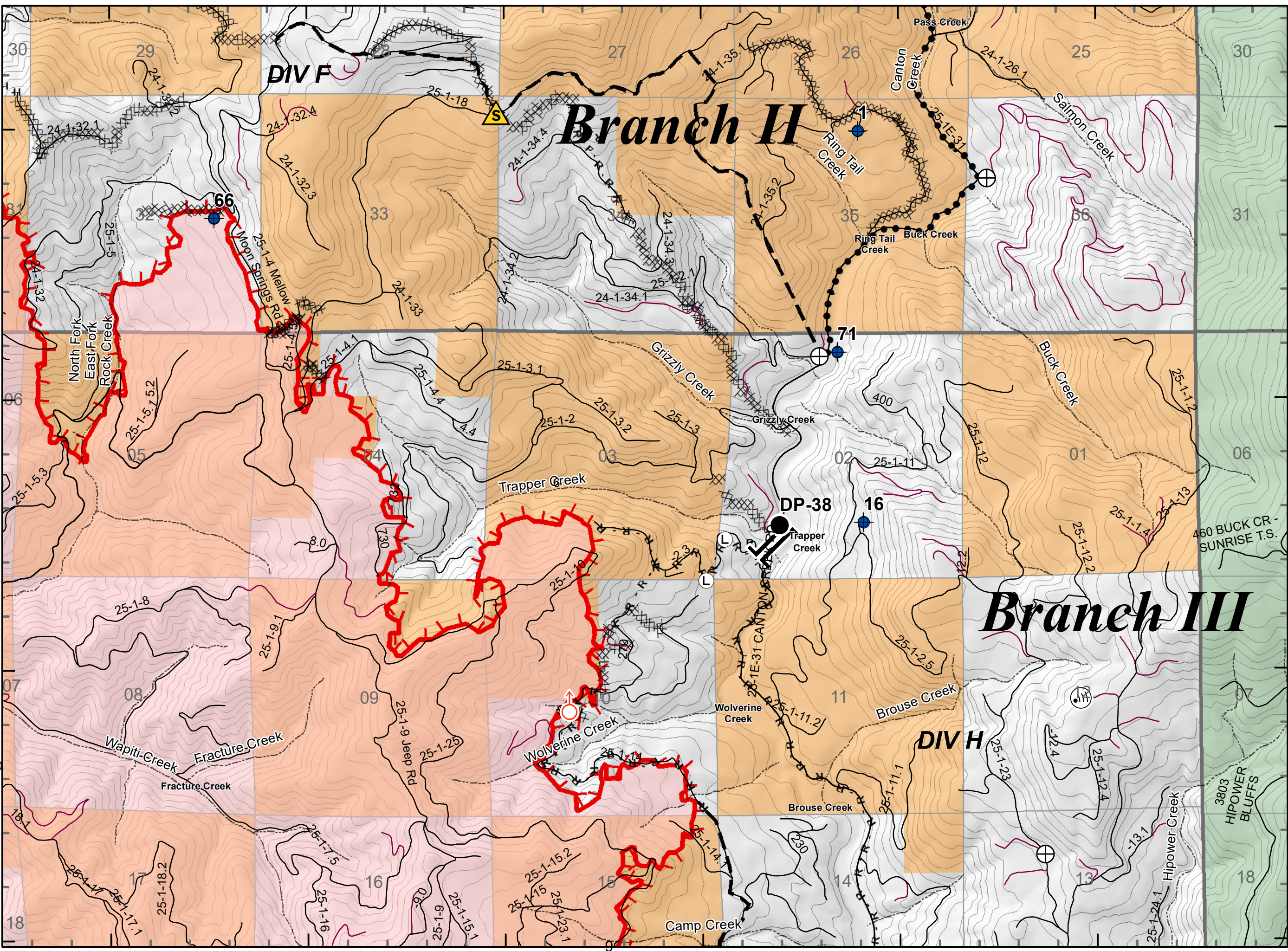
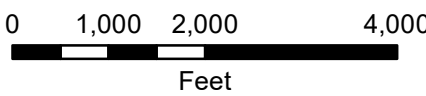

9/24/2020 0600 - 2000hrs

131,598 Acres

Map Page: 6

## Div F, H

- Residence
- Roads
- Streams
- Airstrip or Airport
- Camp
- Closure
- Dip Site
- Drop Point
- Fire Origin
- Helispot
- Mobile Weather Unit
- Repeater
- Safety Zone
- Spot Fire
- Staging Area
- Water Development or Draft Site
- Value at Risk
- Division Break
- Branch Break
- Uncontrolled Fire Edge
- Contained Line
- Completed Dozer Line
- Completed Hand Line
- Road as Completed Line
- Completed Burnout
- Planned Fire Line
- Planned Secondary Line
- Management Action Point
- Wildfire Daily Fire Perimeter



Index Map

# IAP Map

Archie Creek Fire

OR-UPF-000436

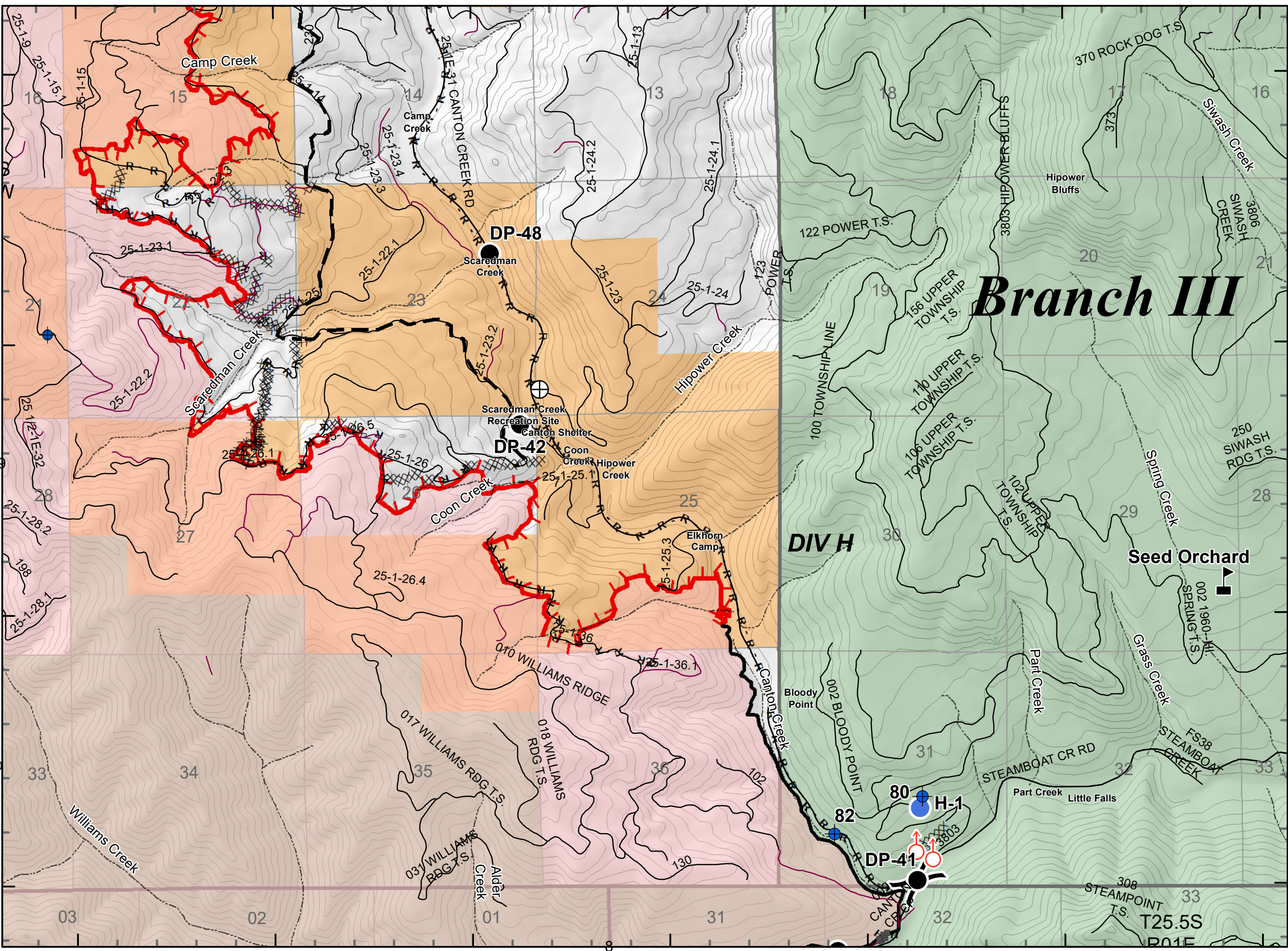
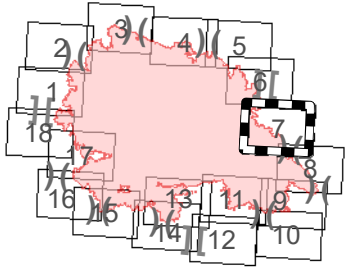
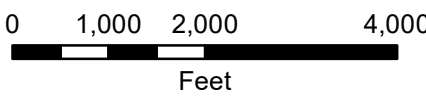

9/24/2020 0600 - 2000hrs

131,598 Acres

Map Page: 7

## Div H

- Residence
- Roads
- Streams
- Airstrip or Airport
- Camp
- Closure
- Dip Site
- Drop Point
- Fire Origin
- Helispot
- Mobile Weather Unit
- Repeater
- Safety Zone
- Spot Fire
- Staging Area
- Water Development or Draft Site
- Value at Risk
- Division Break
- Branch Break
- Uncontrolled Fire Edge
- Contained Line
- Completed Dozer Line
- Completed Hand Line
- Road as Completed Line
- Completed Burnout
- Planned Fire Line
- Planned Secondary Line
- Management Action Point
- Wildfire Daily Fire Perimeter



Index Map

# IAP Map






























Archie Creek Fire  
OR-UPF-000436


9/24/2020 0600 - 2000hrs

131,598 Acres

Map Page: 8

## Div K

-  Residence
-  Roads
-  Streams
-  Airstrip or Airport
-  Camp
-  Closure
-  Dip Site
-  Drop Point
-  Fire Origin
-  Helispot
-  Mobile Weather Unit
-  Repeater
-  Safety Zone
-  Spot Fire
-  Staging Area
-  Water Development or Draft Site
-  Value at Risk
-  Division Break
-  Branch Break
-  Uncontrolled Fire Edge
-  Contained Line
-  Completed Dozer Line
-  Completed Hand Line
-  Road as Completed Line
-  Completed Burnout
-  Planned Fire Line
-  Planned Secondary Line
-  Management Action Point
-  Wildfire Daily Fire Perimeter



43°21'N

43°20'N

43°19'N

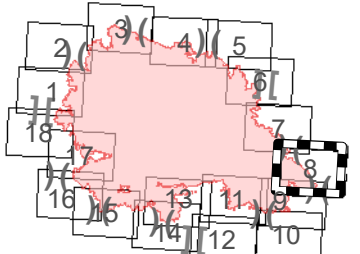
4,000

2,000

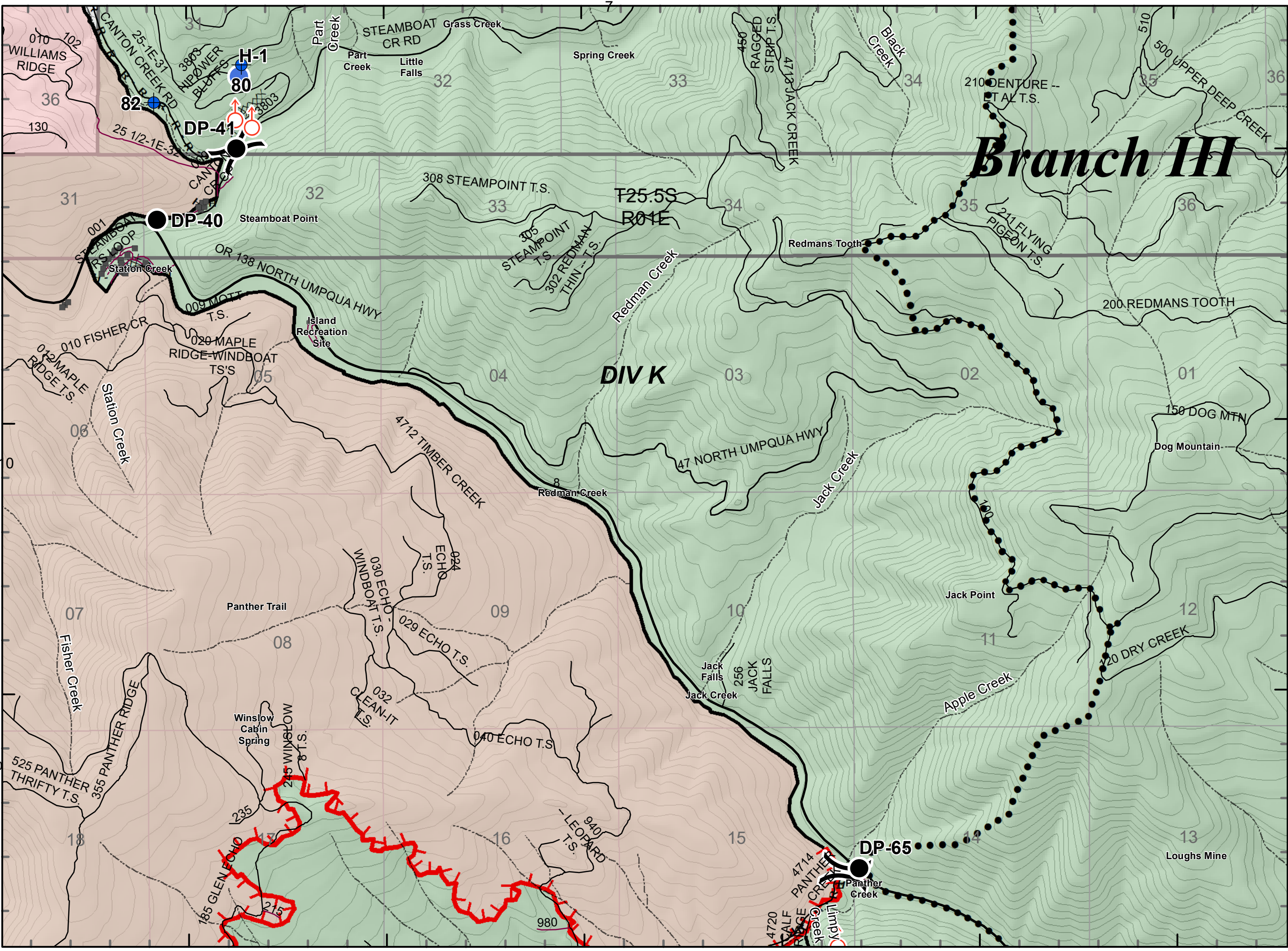
1,000

0

Feet



Index Map



122°43'W

122°42'W

122°41'W

122°40'W

122°39'W

43°21'N

43°20'N

43°19'N

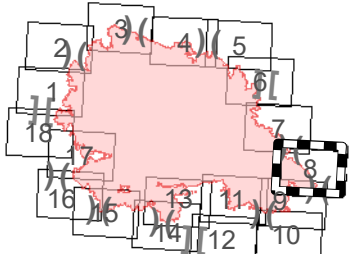
4,000

2,000

1,000

0

Feet



Index Map



# IAP Map

Archie Creek Fire

OR-UPF-000436

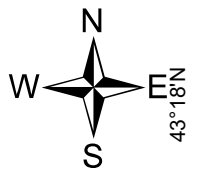
9/24/2020 0600 - 2000hrs

131,598 Acres

Map Page: 9

## Div N

- Residence
- Roads
- Streams
- Airstrip or Airport
- Camp
- Closure
- Dip Site
- Drop Point
- Fire Origin
- Helispot
- Mobile Weather Unit
- Repeater
- Safety Zone
- Spot Fire
- Staging Area
- Water Development or Draft Site
- Value at Risk
- Division Break
- Branch Break
- Uncontrolled Fire Edge
- Contained Line
- Completed Dozer Line
- Completed Hand Line
- Road as Completed Line
- Completed Burnout
- Planned Fire Line
- Planned Secondary Line
- Management Action Point
- Wildfire Daily Fire Perimeter

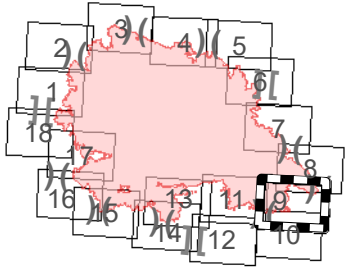


43°18'N

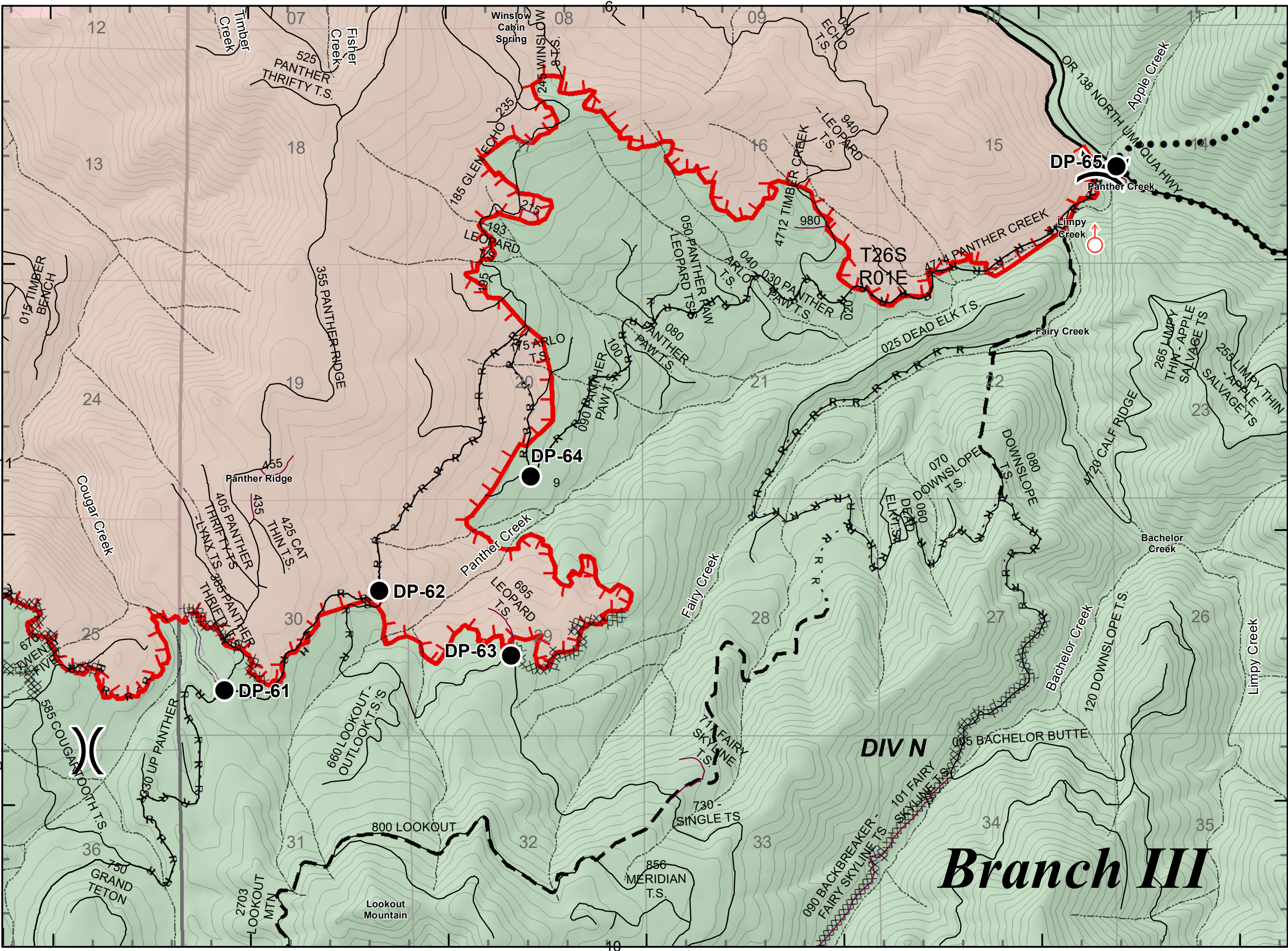
43°17'N

43°16'N

0 1,000 2,000 4,000 Feet



Index Map



43°18'N

43°17'N

43°16'N

122°46'W

122°45'W

122°44'W

122°43'W

122°42'W

122°41'W

122°40'W

**DIV N**

# Branch III

# IAP Map

Archie Creek Fire

OR-UPF-000436


9/24/2020 0600 - 2000hrs

131,598 Acres

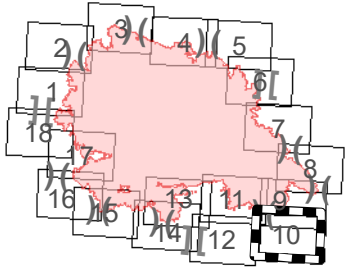
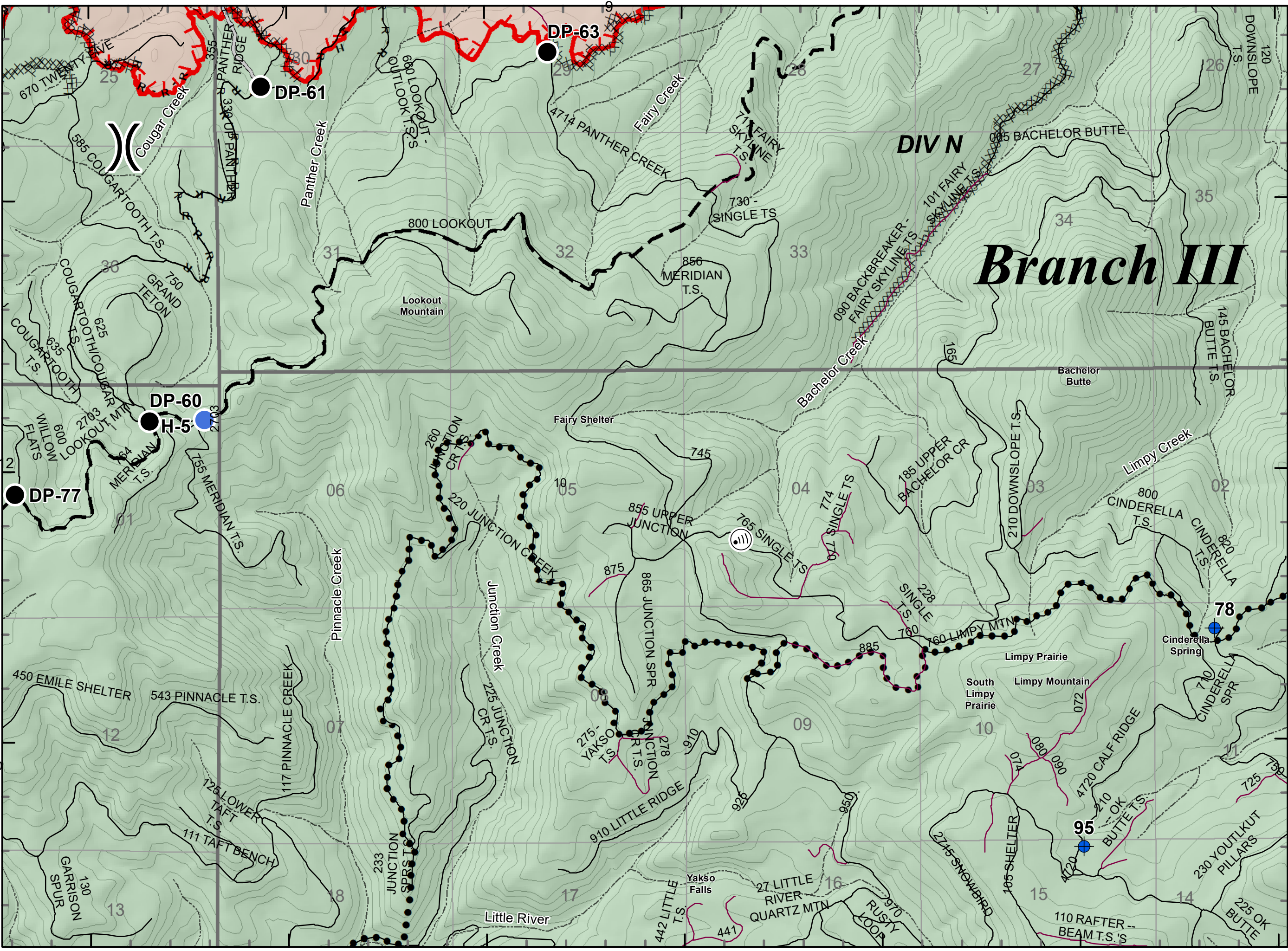
Map Page: 10

## Div N

- Residence
- Roads
- Streams
- Airstrip or Airport
- Camp
- Closure
- Dip Site
- Drop Point
- Fire Origin
- Helispot
- Mobile Weather Unit
- Repeater
- Safety Zone
- Spot Fire
- Staging Area
- Water Development or Draft Site
- Value at Risk
- Division Break
- Branch Break
- Uncontrolled Fire Edge
- Contained Line
- Completed Dozer Line
- Completed Hand Line
- Road as Completed Line
- Completed Burnout
- Planned Fire Line
- Planned Secondary Line
- Management Action Point
- Wildfire Daily Fire Perimeter



43°16'N  
43°15'N  
43°14'N



Index Map

122°46'W 122°45'W 122°44'W 122°43'W 122°42'W 122°41'W 122°40'W

# IAP Map

Archie Creek Fire

OR-UPF-000436


9/24/2020 0600 - 2000hrs

131,598 Acres

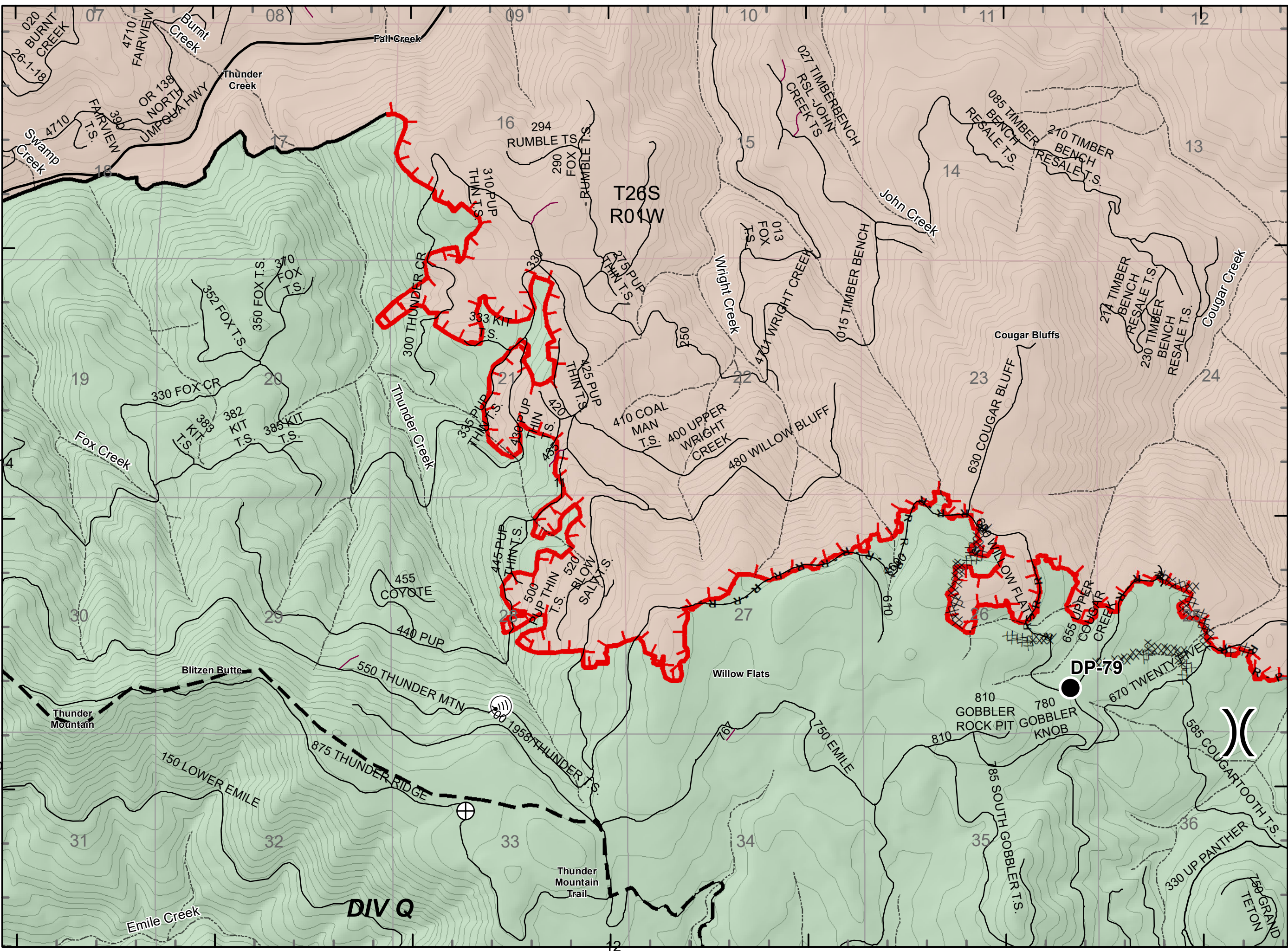
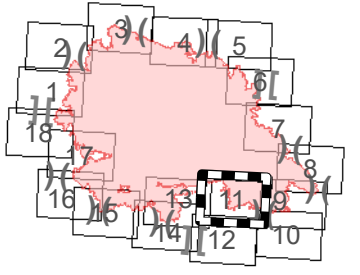
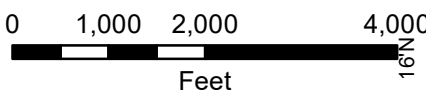
Map Page: 11

## Div Q

- Residence
- Roads
- Streams
- Airstrip or Airport
- Camp
- Closure
- Dip Site
- Drop Point
- Fire Origin
- Helispot
- Mobile Weather Unit
- Repeater
- Safety Zone
- Spot Fire
- Staging Area
- Water Development or Draft Site
- Value at Risk
- Division Break
- Branch Break
- Uncontrolled Fire Edge
- Contained Line
- Completed Dozer Line
- Completed Hand Line
- Road as Completed Line
- Completed Burnout
- Planned Fire Line
- Planned Secondary Line
- Management Action Point
- Wildfire Daily Fire Perimeter



43°18'N  
43°17'N  
43°16'N  
122°52'W  
122°51'W  
122°50'W  
122°49'W  
122°48'W  
122°47'W  
122°46'W



Index Map

# IAP Map

Archie Creek Fire

OR-UPF-000436


9/24/2020 0600 - 2000hrs

131,598 Acres

Map Page: 12

## Div Q

- Residence
- Roads
- Streams
- Airstrip or Airport
- Camp
- Closure
- Dip Site
- Drop Point
- Fire Origin
- Helispot
- Mobile Weather Unit
- Repeater
- Safety Zone
- Spot Fire
- Staging Area
- Water Development or Draft Site
- Value at Risk
- Division Break
- Branch Break
- Uncontrolled Fire Edge
- Contained Line
- Completed Dozer Line
- Completed Hand Line
- Road as Completed Line
- Completed Burnout
- Planned Fire Line
- Planned Secondary Line
- Management Action Point
- Wildfire Daily Fire Perimeter

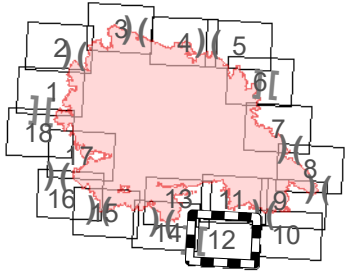


43°15'N

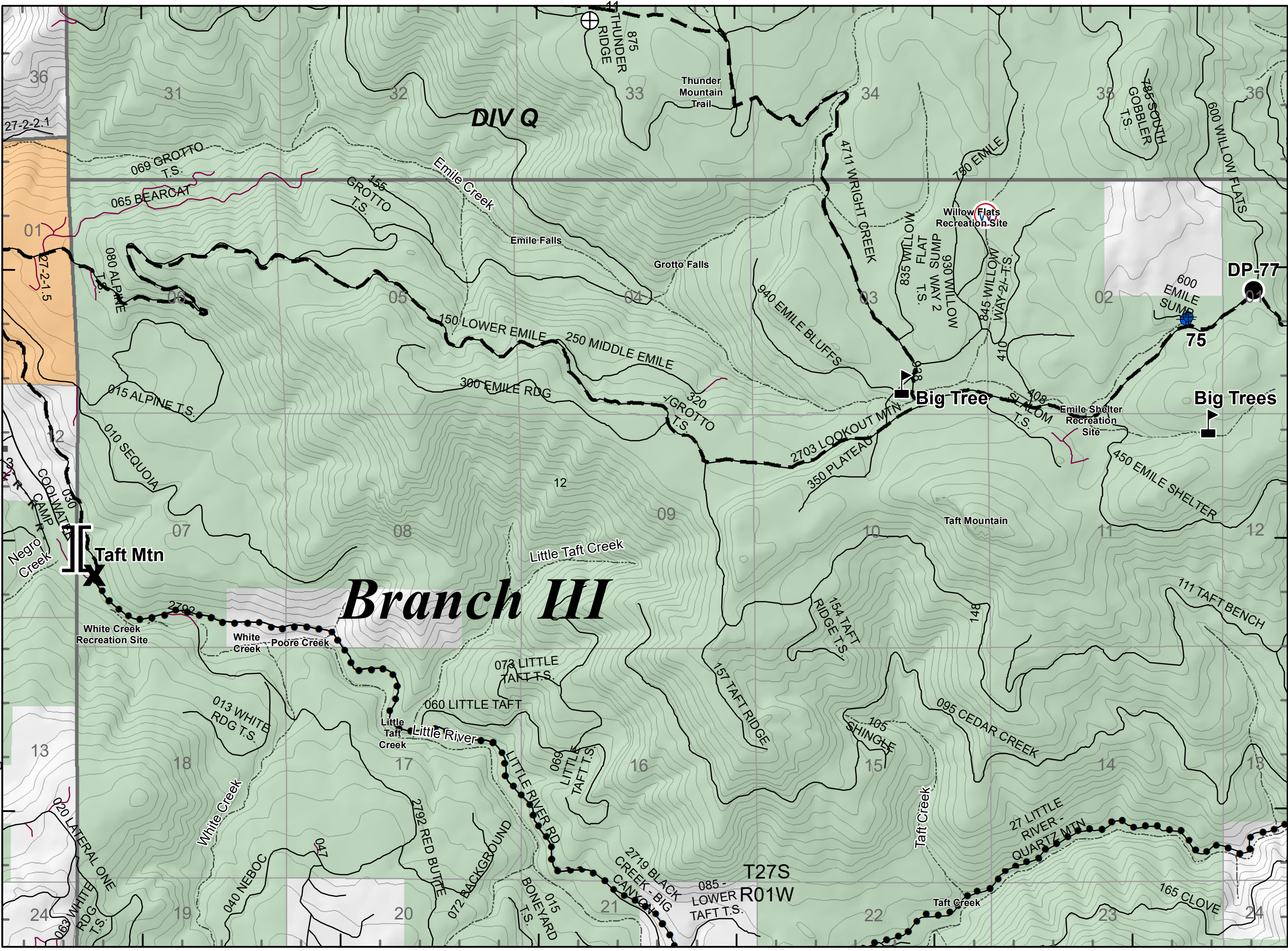
43°14'N

43°13'N

0 1,000 2,000 4,000  
Feet



Index Map



43°15'N

43°14'N

43°13'N

122°52'W

122°51'W

122°50'W

122°49'W

122°48'W

122°47'W

# IAP Map

Archie Creek Fire

OR-UPF-000436


9/24/2020 0600 - 2000hrs

131,598 Acres

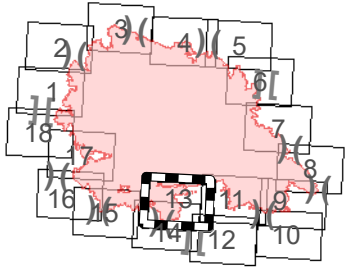
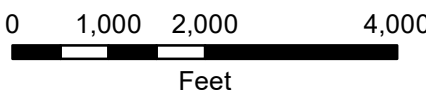
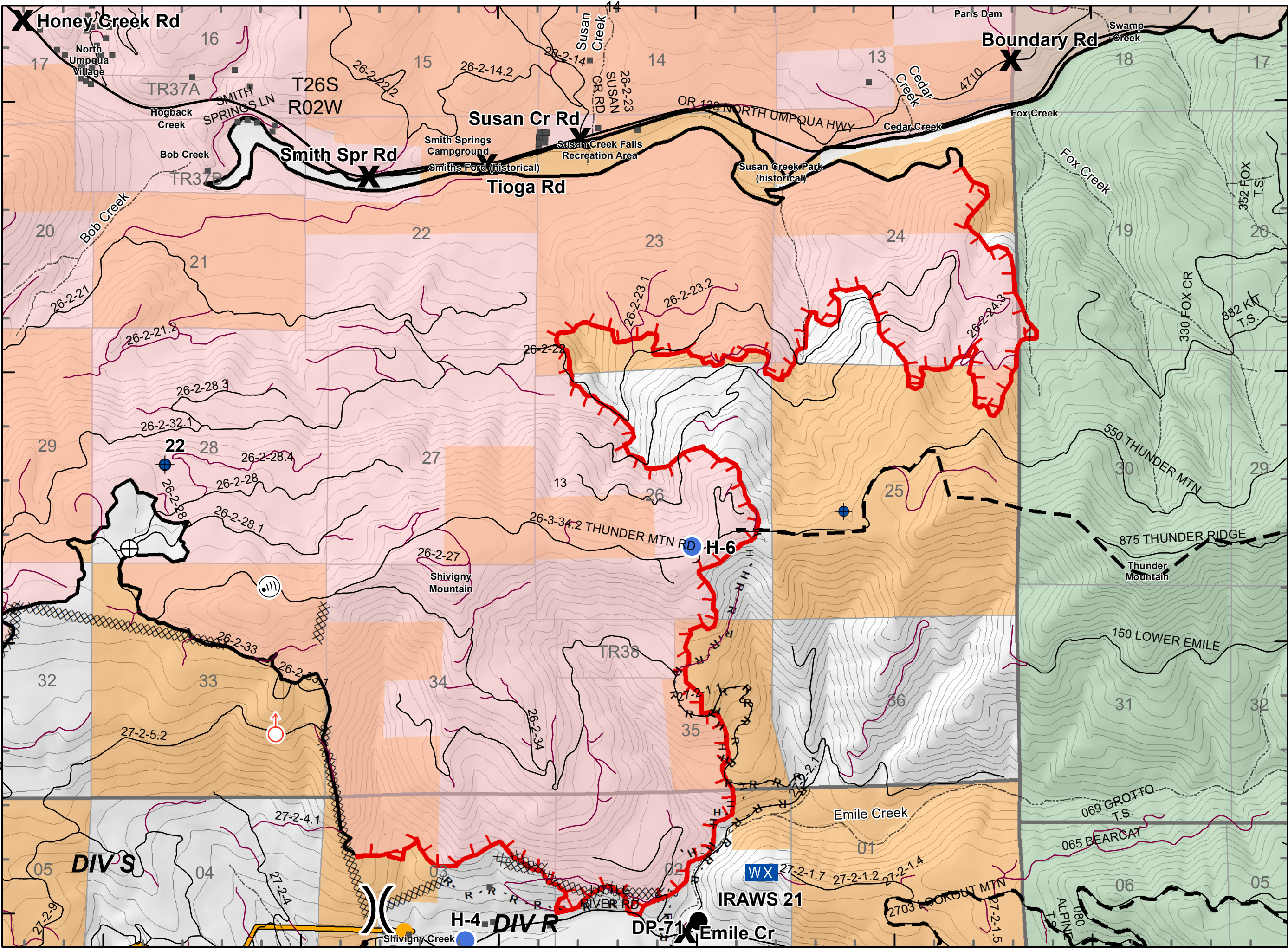
Map Page: 13

## Div R, S

- Residence
- Roads
- Streams
- Airstrip or Airport
- Camp
- Closure
- Dip Site
- Drop Point
- Fire Origin
- Helispot
- Mobile Weather Unit
- Repeater
- Safety Zone
- Spot Fire
- Staging Area
- Water Development or Draft Site
- Value at Risk
- Division Break
- Branch Break
- Uncontrolled Fire Edge
- Contained Line
- Completed Dozer Line
- Completed Hand Line
- Road as Completed Line
- Completed Burnout
- Planned Fire Line
- Planned Secondary Line
- Management Action Point
- Wildfire Daily Fire Perimeter



43°18'N  
43°17'N  
43°16'N  
43°15'N



Index Map

122°57'W 122°56'W 122°55'W 122°54'W 122°53'W 122°52'W

# IAP Map

Archie Creek Fire  
OR-UPF-000436


9/24/2020 0600 - 2000hrs

131,598 Acres

Map Page: 14

## Div R, S

- Residence
- Roads
- Streams
- Airstrip or Airport
- Camp
- Closure
- Dip Site
- Drop Point
- Fire Origin
- Helispot
- Mobile Weather Unit
- Repeater
- Safety Zone
- Spot Fire
- Staging Area
- Water Development or Draft Site
- Value at Risk
- Division Break
- Branch Break
- Uncontrolled Fire Edge
- Contained Line
- Completed Dozer Line
- Completed Hand Line
- Road as Completed Line
- Completed Burnout
- Planned Fire Line
- Planned Secondary Line
- Management Action Point
- Wildfire Daily Fire Perimeter



43°16'N

43°15'N

43°14'N

122°58'W

122°57'W

122°56'W

122°55'W

122°54'W

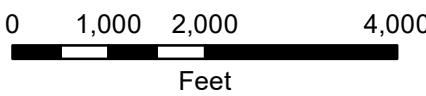
122°53'W

122°52'W

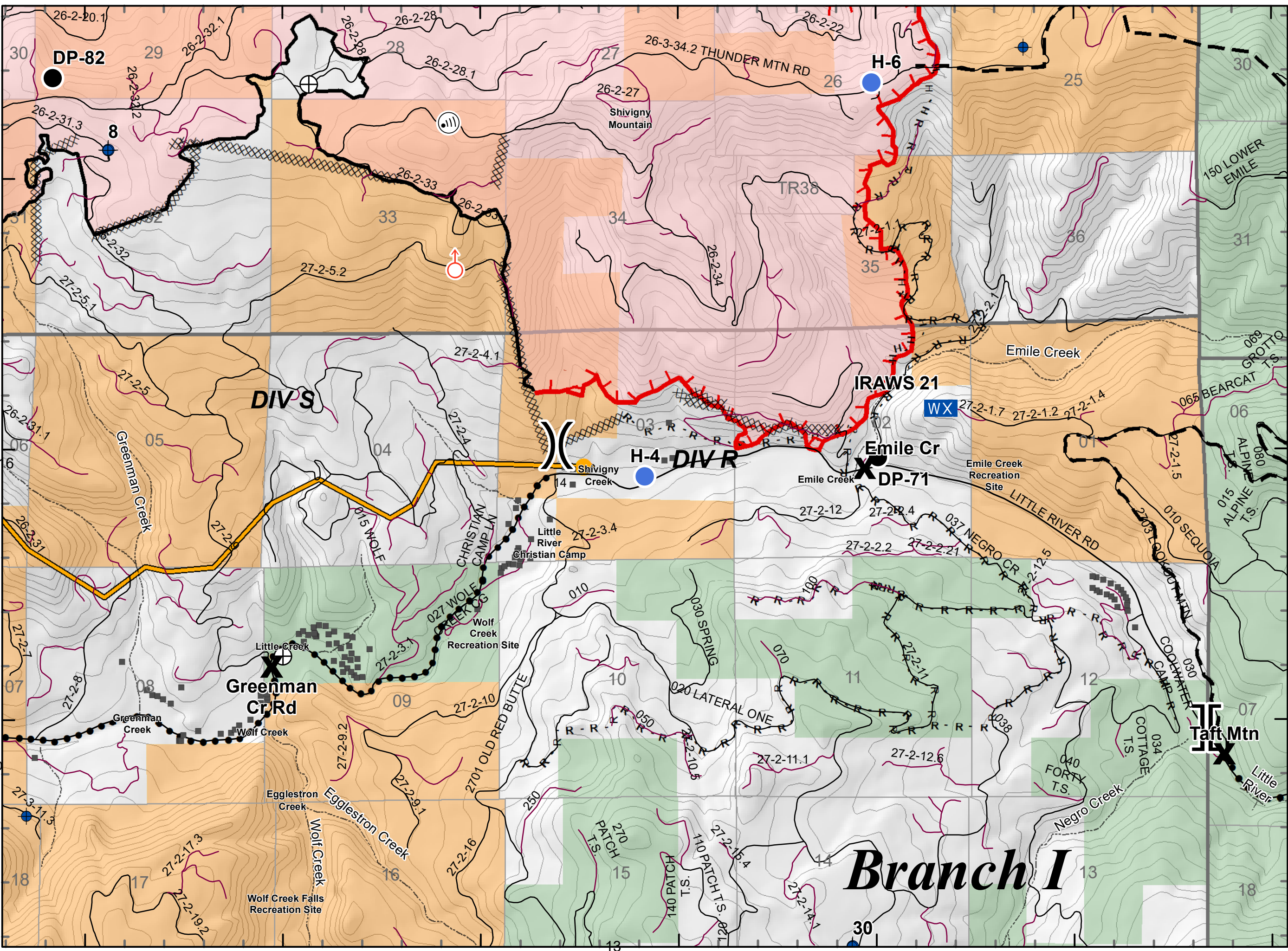
43°16'N

43°15'N

43°14'N



Index Map



# IAP Map

Archie Creek Fire

OR-UPF-000436

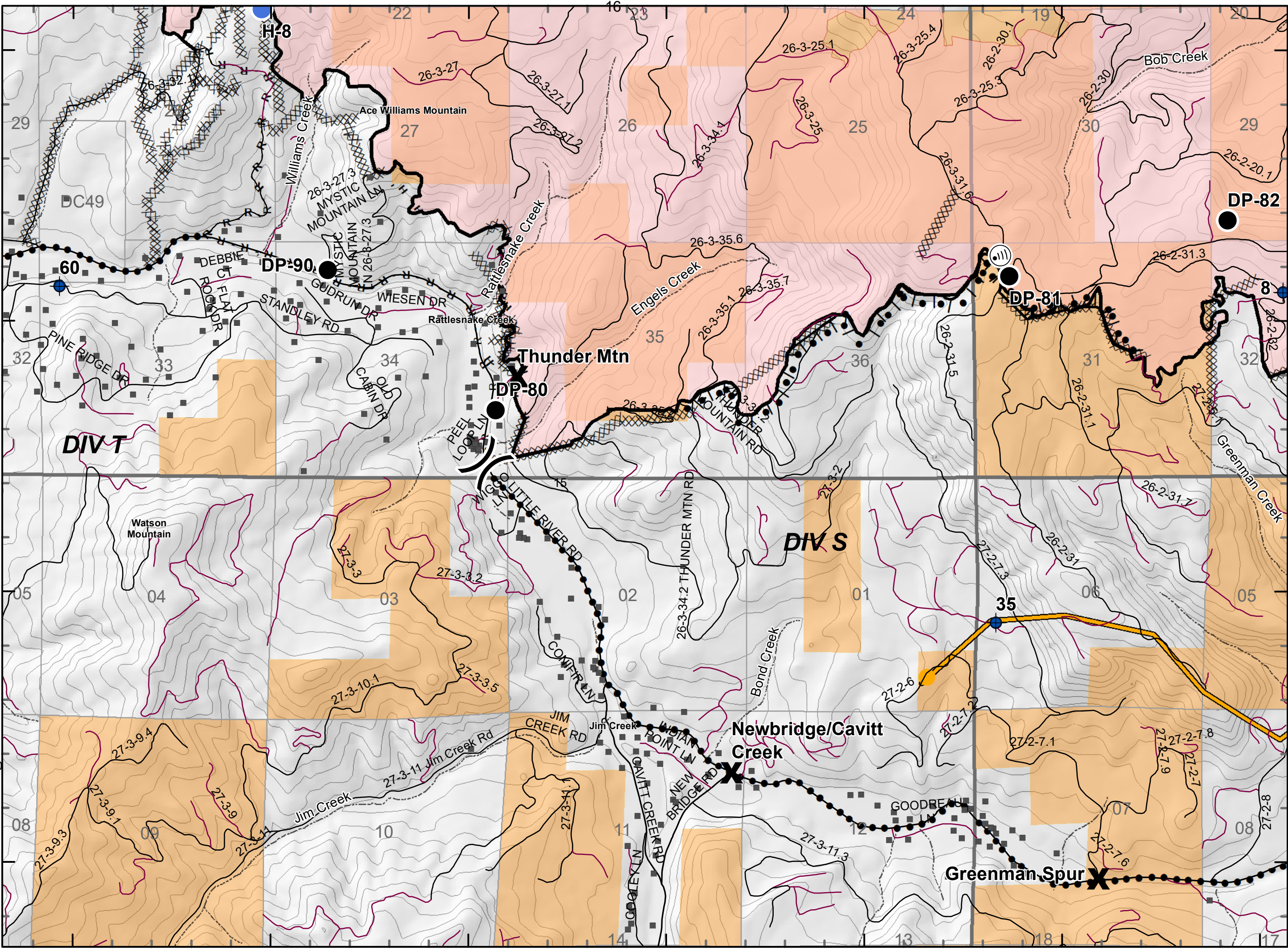
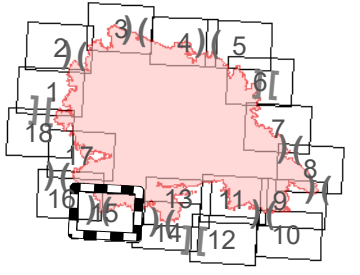
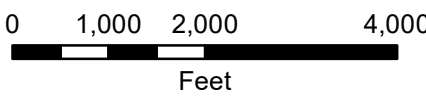

9/24/2020 0600 - 2000hrs

131,598 Acres

Map Page: 15

## Div S, T

- Residence
- Roads
- Streams
- Airstrip or Airport
- Camp
- Closure
- Dip Site
- Drop Point
- Fire Origin
- Helispot
- Mobile Weather Unit
- Repeater
- Safety Zone
- Spot Fire
- Staging Area
- Water Development or Draft Site
- Value at Risk
- Division Break
- Branch Break
- Uncontrolled Fire Edge
- Contained Line
- Completed Dozer Line
- Completed Hand Line
- Road as Completed Line
- Completed Burnout
- Planned Fire Line
- Planned Secondary Line
- Management Action Point
- Wildfire Daily Fire Perimeter



Index Map

# IAP Map

Archie Creek Fire

OR-UPF-000436

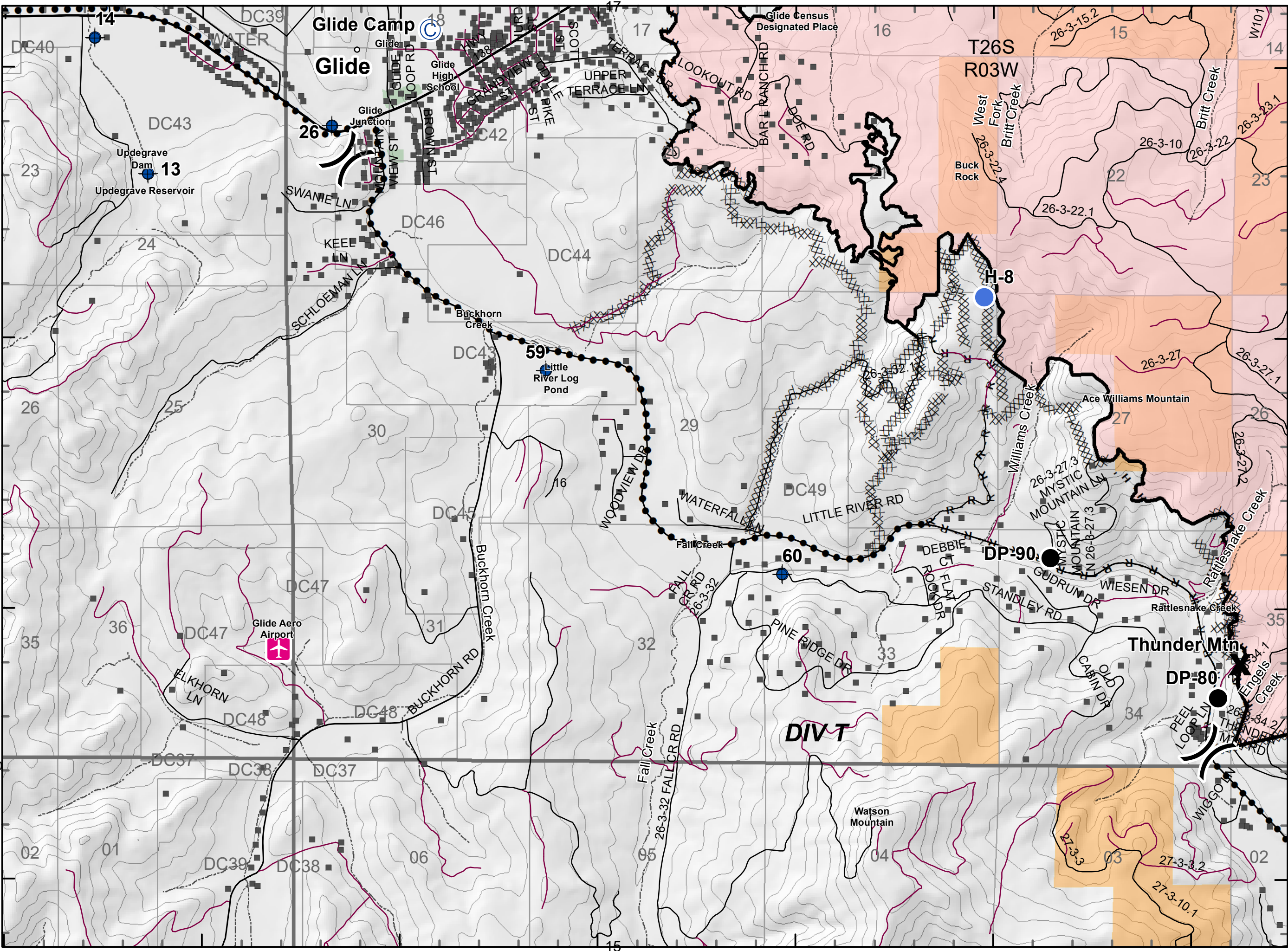
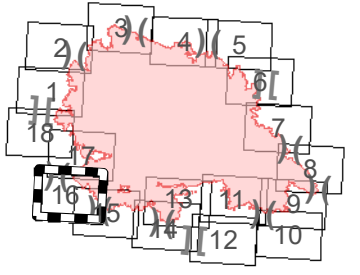
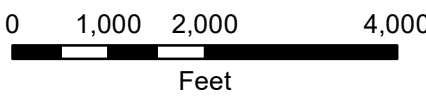
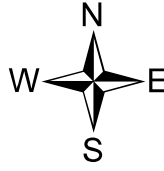
9/24/2020 0600 - 2000hrs

131,598 Acres

Map Page: 16

## Div T

- Residence
- Roads
- Streams
- Airstrip or Airport
- Camp
- Closure
- Dip Site
- Drop Point
- Fire Origin
- Helispot
- Mobile Weather Unit
- Repeater
- Safety Zone
- Spot Fire
- Staging Area
- Water Development or Draft Site
- Value at Risk
- Division Break
- Branch Break
- Uncontrolled Fire Edge
- Contained Line
- Completed Dozer Line
- Completed Hand Line
- Road as Completed Line
- Completed Burnout
- Planned Fire Line
- Planned Secondary Line
- Management Action Point
- Wildfire Daily Fire Perimeter



123°8'W 123°7'W 123°6'W 123°5'W 123°4'W 123°3'W 123°2'W

43°18'N 43°17'N 43°16'N 43°15'N



# IAP Map

Archie Creek Fire

OR-UPF-000436

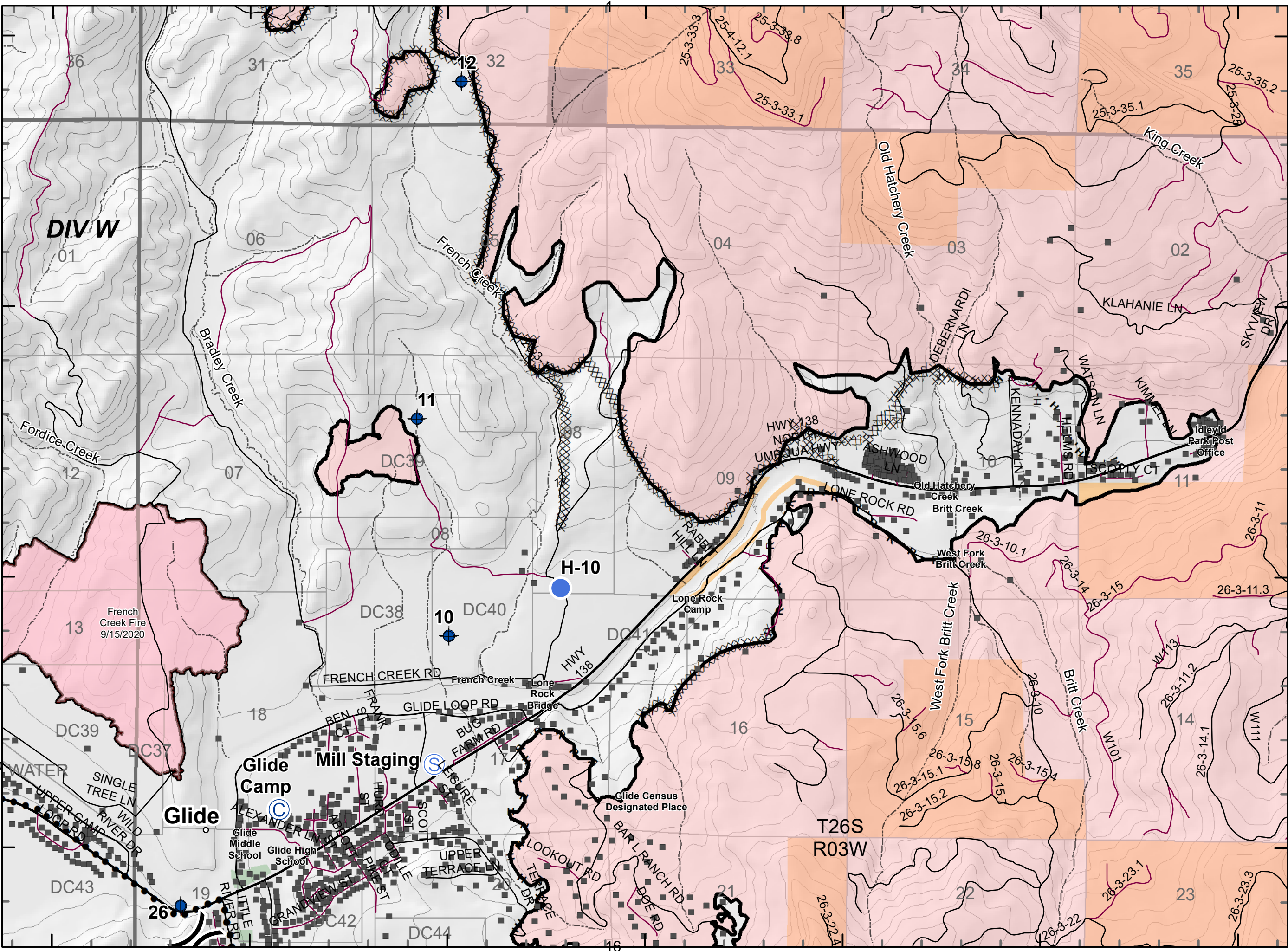
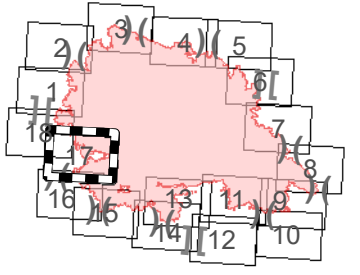
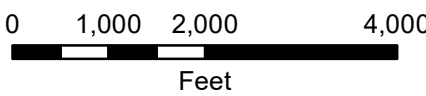

9/24/2020 0600 - 2000hrs

131,598 Acres

Map Page: 17

## Div W

- Residence
- Roads
- Streams
- Airstrip or Airport
- Camp
- Closure
- Dip Site
- Drop Point
- Fire Origin
- Helispot
- Mobile Weather Unit
- Repeater
- Safety Zone
- Spot Fire
- Staging Area
- Water Development or Draft Site
- Value at Risk
- Division Break
- Branch Break
- Uncontrolled Fire Edge
- Contained Line
- Completed Dozer Line
- Completed Hand Line
- Road as Completed Line
- Completed Burnout
- Planned Fire Line
- Planned Secondary Line
- Management Action Point
- Wildfire Daily Fire Perimeter



Index Map

# IAP Map

Archie Creek Fire

OR-UPF-000436


9/24/2020 0600 - 2000hrs

131,598 Acres

Map Page: 18

## Div W

- Residence
- Roads
- Streams
- Airstrip or Airport
- Camp
- Closure
- Dip Site
- Drop Point
- Fire Origin
- Helispot
- Mobile Weather Unit
- Repeater
- Safety Zone
- Spot Fire
- Staging Area
- Water Development or Draft Site
- Value at Risk
- Division Break
- Branch Break
- Uncontrolled Fire Edge
- Contained Line
- Completed Dozer Line
- Completed Hand Line
- Road as Completed Line
- Completed Burnout
- Planned Fire Line
- Planned Secondary Line
- Management Action Point
- Wildfire Daily Fire Perimeter



43°22'N

43°21'N

43°20'N

123°11'W

123°10'W

123°9'W

123°8'W

123°7'W

123°6'W

123°5'W

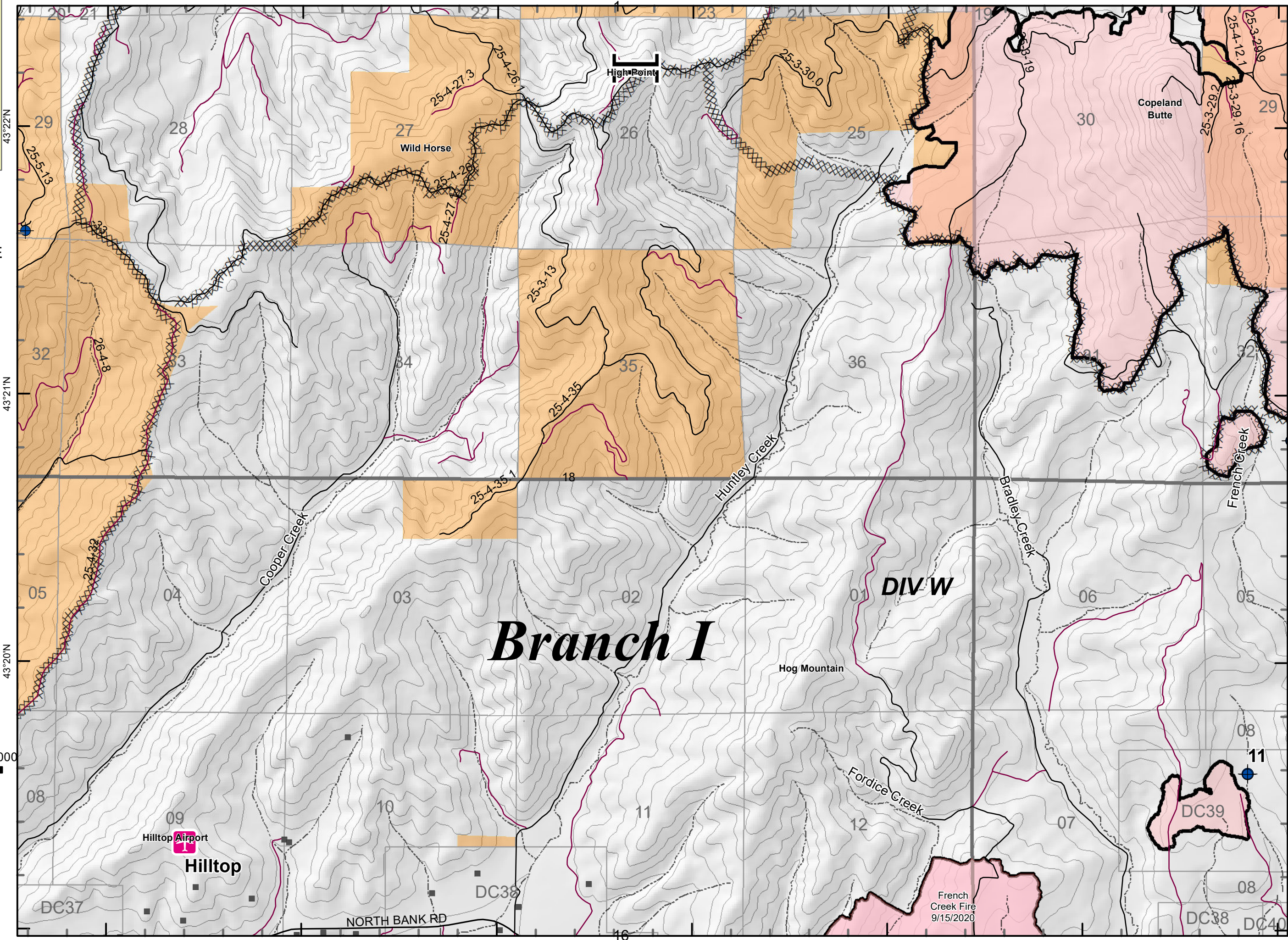
43°22'N

43°21'N

43°20'N

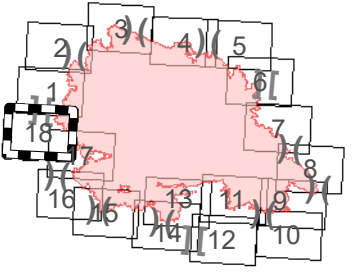
# Branch I

## DIV W



0 1,000 2,000 4,000

Feet



Index Map

123°11'W

123°10'W

123°9'W

123°8'W

123°7'W

123°6'W

123°5'W

Hilltop Airport

Hilltop

Wild Horse

High Point

Copeland Butte

Hog Mountain

French Creek Fire  
9/15/2020

DC37

DC38

DC39

DC38

DC40

Cooper Creek

Huntley Creek

Bradley Creek

Fordice Creek

French Creek

NORTH BANK RD