

Briefing Area Map


Branch 1

Archie Creek
OR-UPF-000436
9/26/2020

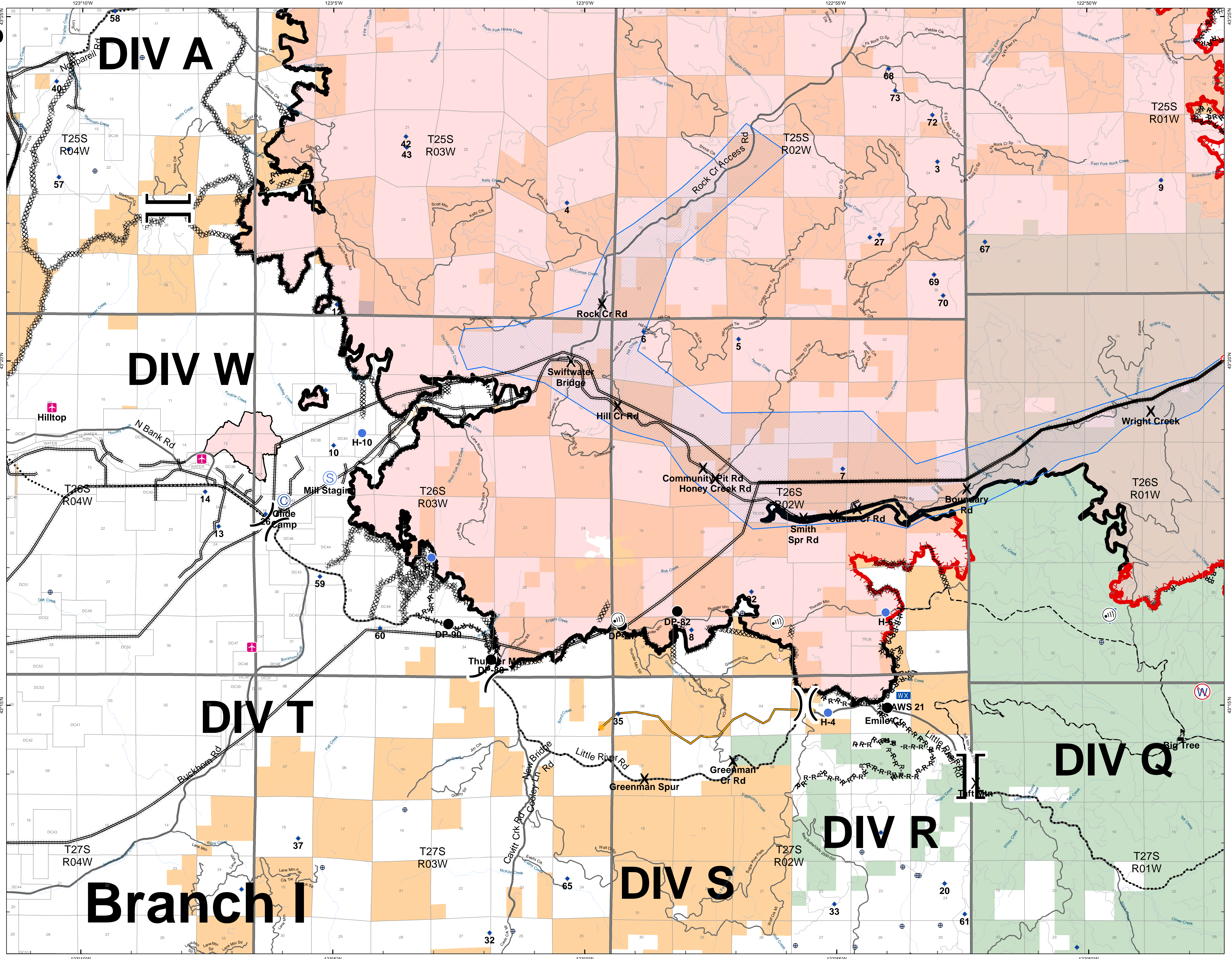
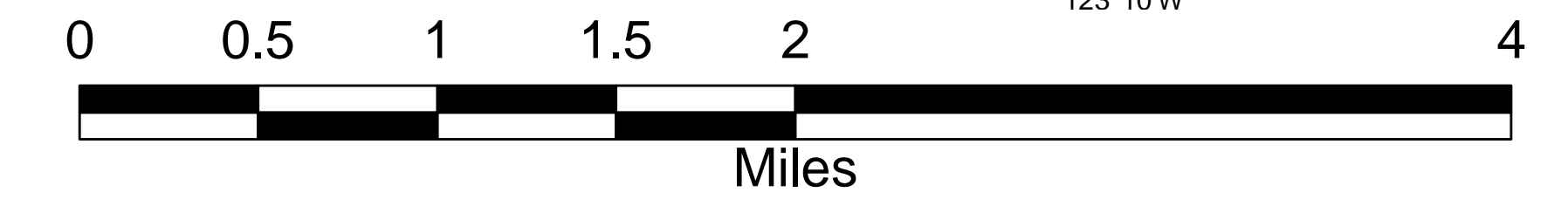
131,642 Acres



- Airstrip or Airport
- Camp
- Closure
- Dip Site
- Drop Point
- Fire Origin
- Hellspot
- Internet Access
- Landing or Log Deck
- Lookout
- Mobile Weather Unit
- Repeater
- Safety Zone
- Spot Fire
- Staging Area
- Restricted Water Source
- Water Development or Draft Site
- Value at Risk
- Division Break
- Branch Break
- Closure
- Road Guard
- Major road
- Intermediate road
- Minor road
- BPA Transmission Lines
- Section
- Township and Range
- Streams
- Evacuation Level 1
- Evacuation Level 2
- Uncontrolled Fire Edge
- Contained Line
- Completed Dozer Line
- H - H - H Completed Hand Line
- R - R - R Road as Completed Line
- Access or Improved Road
- Completed Burnout
- Planned Fire Line
- Planned Secondary Line
- Temporary Flight Restriction
- Management Action Point
- Bureau of Land Management
- Lands Managed by Private
- State Agency
- U.S. Forest Service



9/25/2020 @ 1927
NAD 1983 UTM Zone 10N
SA Red Team GIS
Latest Intel:
20200924 @ 1540



DIV A

DIV W

DIV T

DIV S

DIV R

DIV Q

Branch 1