
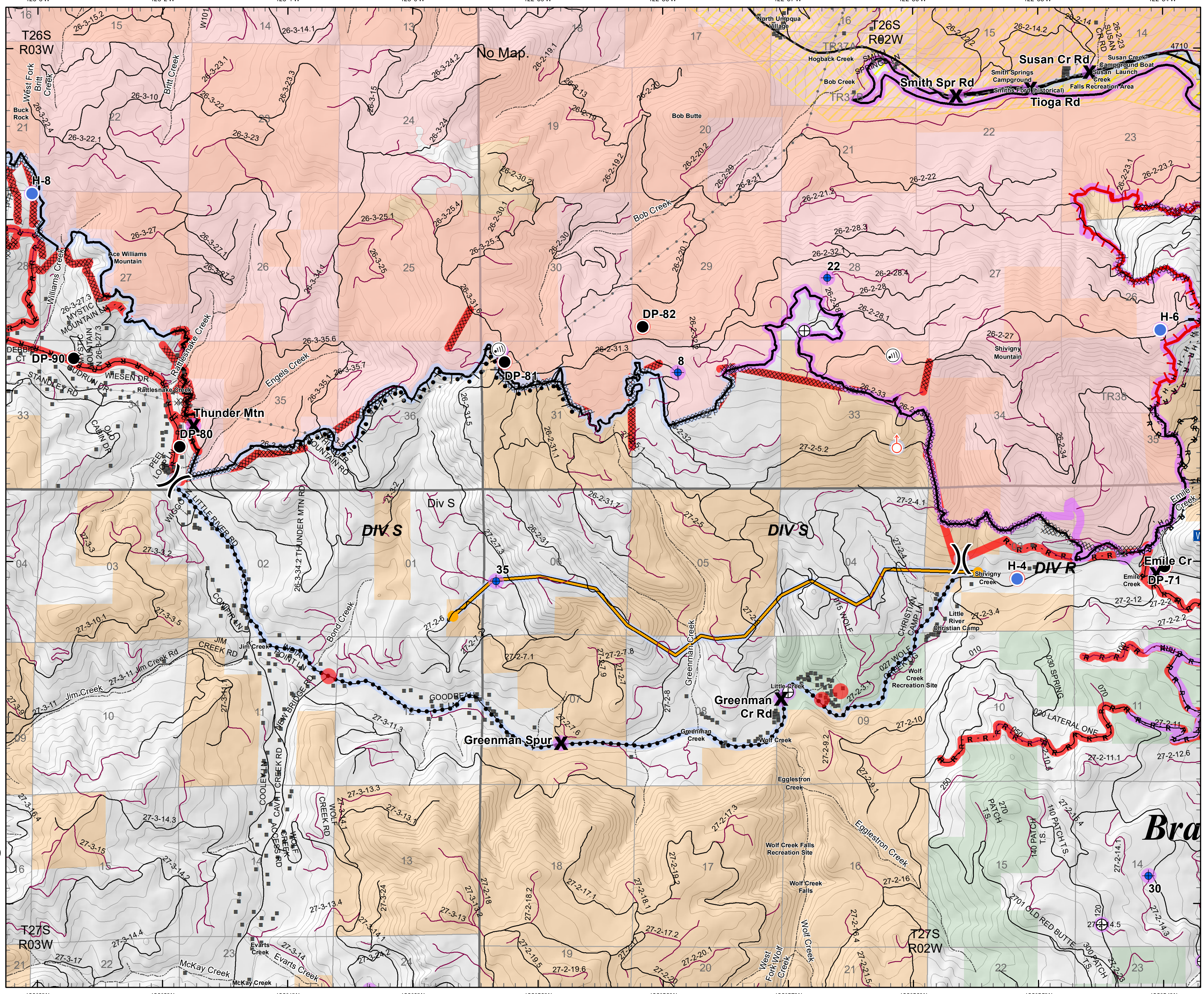
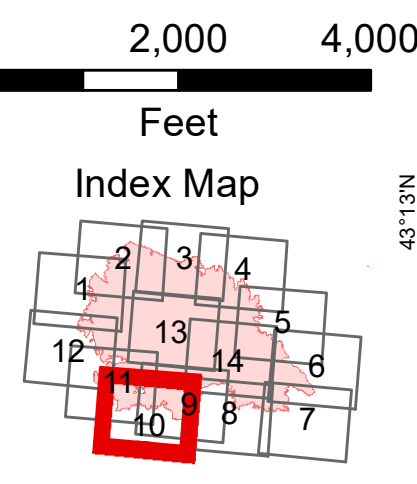


Supression Repair
Archie Creek Fire
OR-UPF-000436
9/26/2020

131,642 Acres
Map Page: 10
Div S



- Repair Needed
- No Repair Needed
- Unknown
- X** Closure
- ⊕ Dip Site
- Drop Point
- Helispot
- I Internet Access
- WX Mobile Weather Unit
- ⬮ Spot Fire
- ⊕ Draft Site
- ()** Division Break
- PP&L Transmission Lines
- Repair Needed
- No Repair Needed
- Unknown
- - - Uncontrolled Fire Edge
- Contained Line
- XXXX Completed Dozer Line
- H Completed Hand Line
- R Road as Completed Line
- | Completed Burnout
- Planned Fire Line
- Planned Secondary Line
- Management Action Point
- PP&L Transmission Lines
- Other
- Intermediate
- Paved
- All Weather/Dirt
- Streams
- BLM
- USFS



Bra