
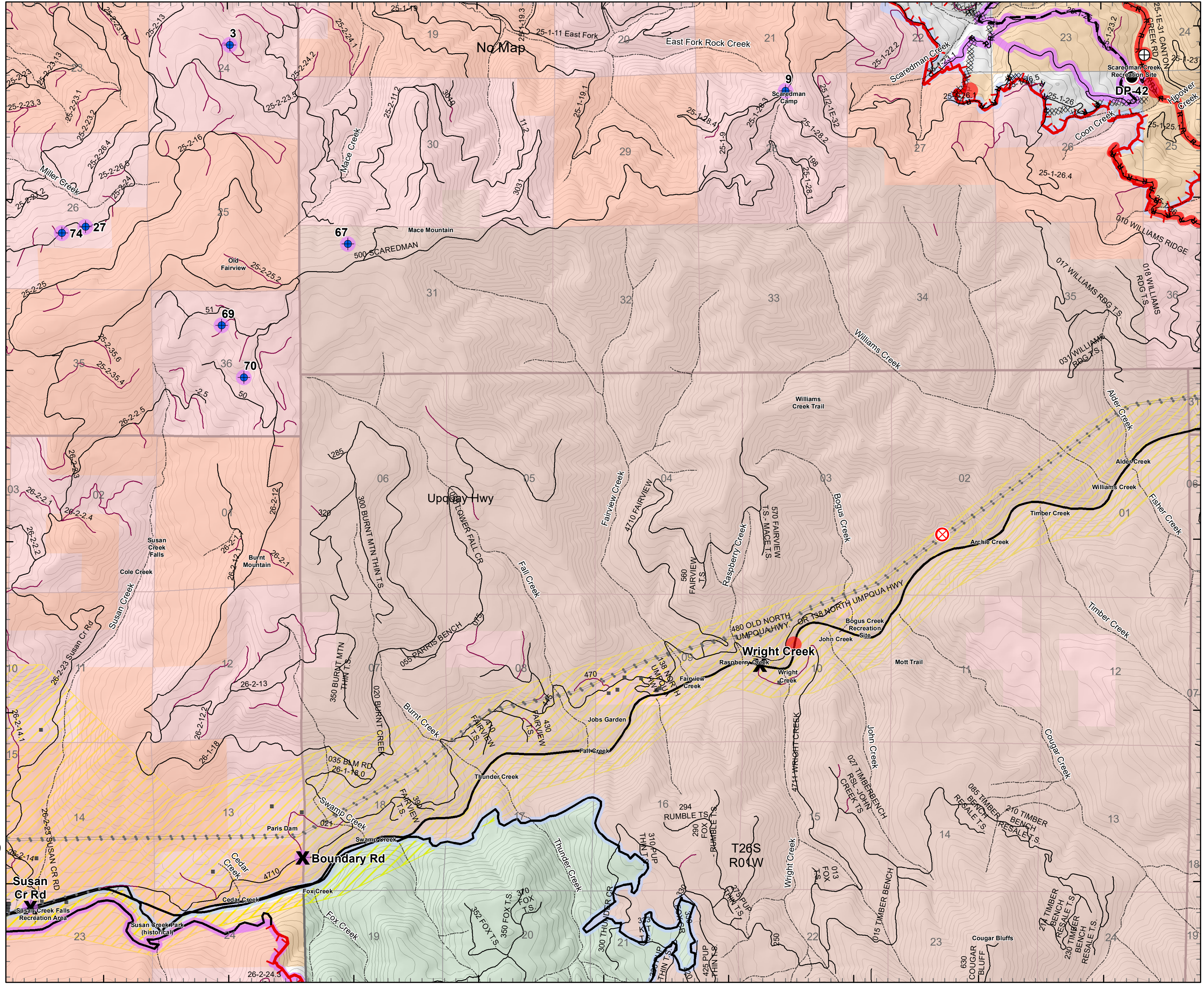
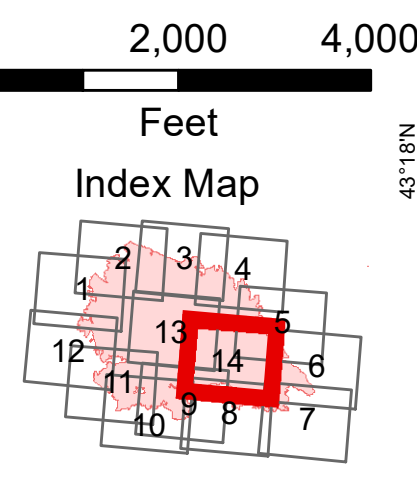


Suppression Repair
Archie Creek Fire
OR-UPF-000436
9/26/2020

131,642 Acres
Map Page: 14
Upquay Hwy



- Repair Needed
- No Repair Needed
- Unknown
- X** Closure
- Dip Site
- Drop Point
- ⊗ Fire Origin
- ⊕ Draft Site
- PP&L Transmission Lines
- Repair Needed
- No Repair Needed
- Unknown
- Uncontrolled Fire Edge
- Contained Line
- XXXX Completed Dozer Line
- R** - Road as Completed Line
- Planned Fire Line
- PP&L Transmission Lines
- Other
- Intermediate
- Paved
- All Weather/Dirt
- Streams
- BLM
- USFS



122°54W 122°53W 122°52W 122°51W 122°50W 122°49W 122°48W 122°47W 122°46W