
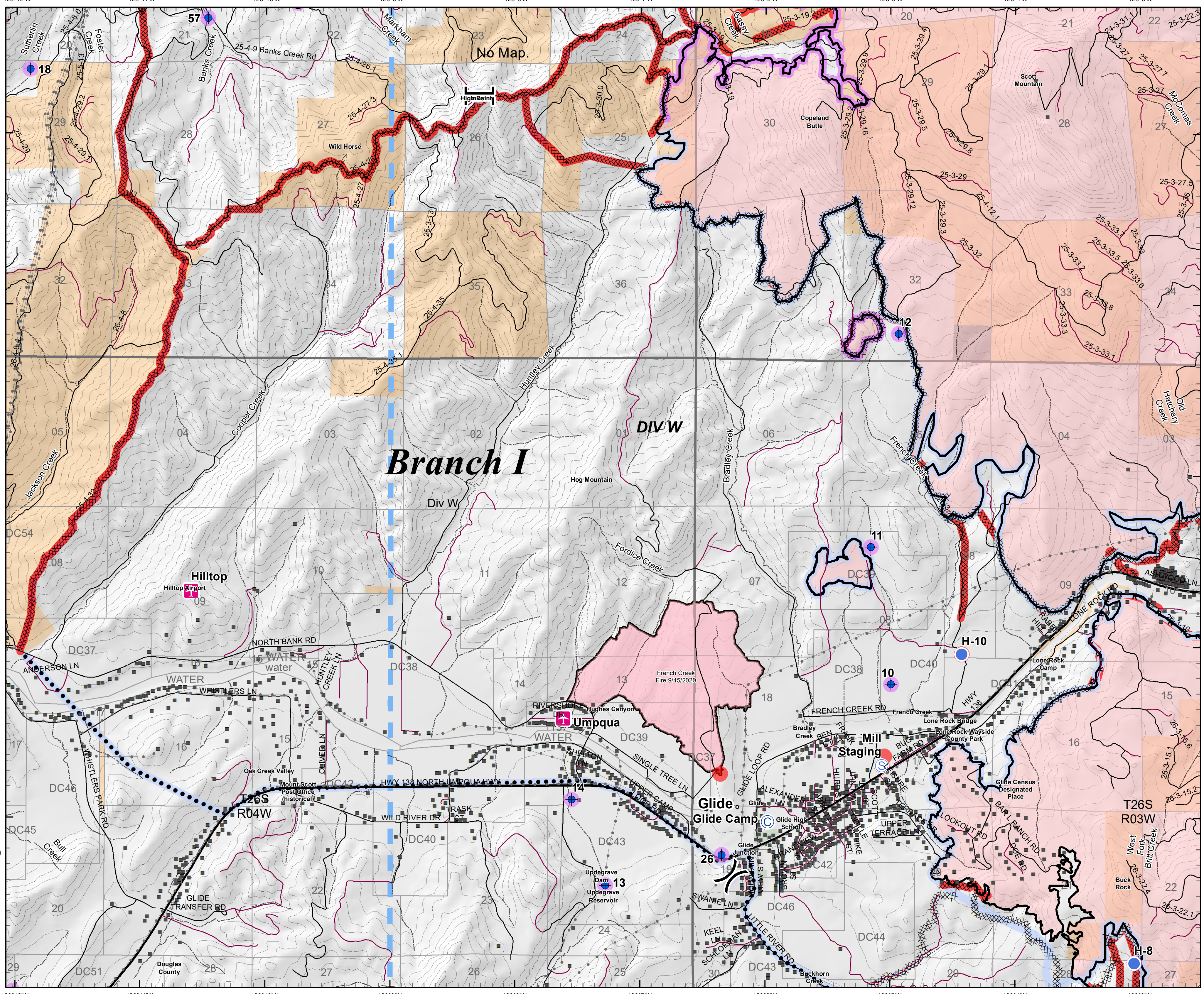
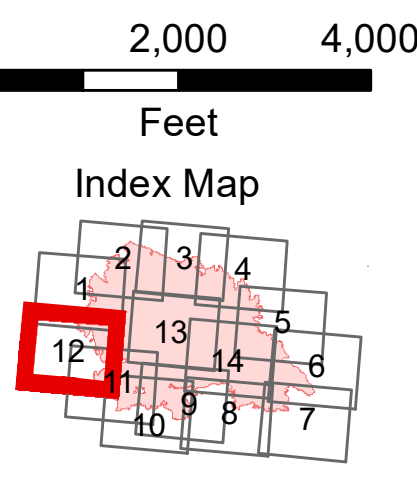


Suppression Repair
Archie Creek Fire
OR-UPF-000436
9/27/2020

131,542 Acres
Map Page: 12
Div W



- Repair Needed
- No Repair Needed
- Unknown
- Airstrip or Airport
- Camp
- Dip Site
- Helipoint
- Staging Area
- Draft Site
- Division Break
- Branch Break
- PP&L Transmission Lines
- Repair Needed
- No Repair Needed
- Unknown
- Contained Line
- Completed Dozer Line
- Completed Hand Line
- Road as Completed Line
- Planned Secondary Line
- Temporary Flight Restriction
- PP&L Transmission Lines
- Other
- Intermediate
- Paved
- All Weather/Dirt
- Streams
- Other Fires
- BLM
- State Agency
- USFS



123°12'W 123°11'W 123°10'W 123°9'W 123°8'W 123°7'W 123°6'W 123°5'W 123°4'W 123°3'W