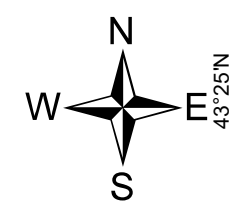


Suppression Repair
Archie Creek Fire
OR-UPF-000436
9/30/2020

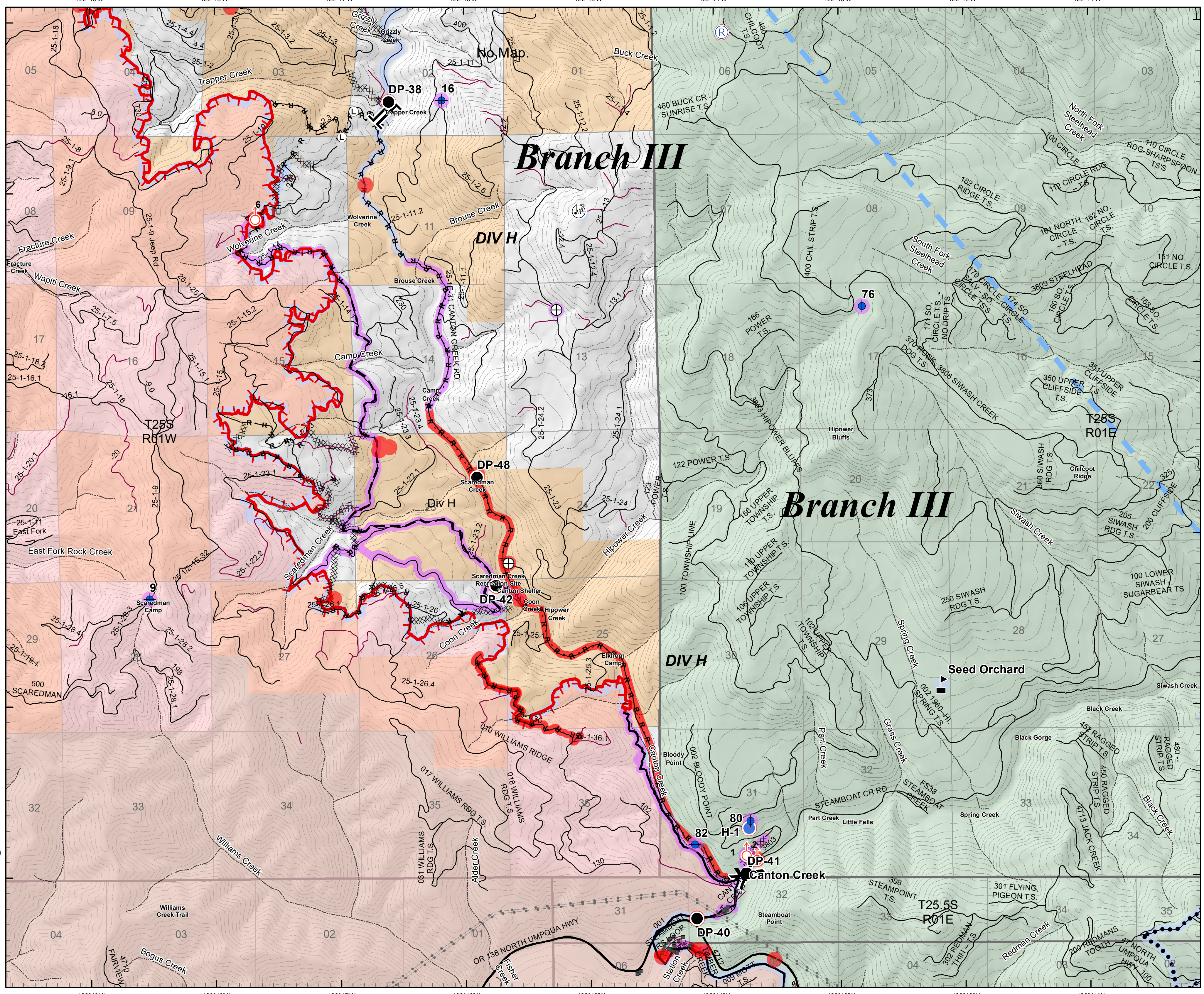
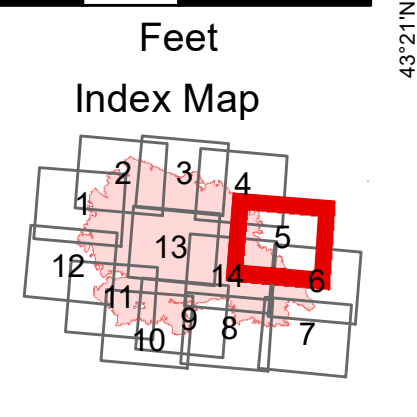
131,542 Acres
Map Page: 5
Div H



- Repair Needed
- No Repair Needed
- Unknown
- X** Closure
- Dip Site
- Drop Point
- Helispot
- Internet Access
- Landing or Log Deck
- Repeater
- Spot Fire
- Draft Site
- Value at Risk
- Division Break
- Branch Break

- PP&L Transmission Lines
- Repair Needed
- No Repair Needed
- Unknown
- Uncontrolled Fire Edge
- Contained Line
- Completed Dozer Line
- Completed Hand Line
- Road as Completed Line
- Planned Fire Line
- Planned Secondary Line
- Temporary Flight Restriction
- PP&L Transmission Lines
- Other
- Intermediate
- Paved
- All Weather/Dirt
- Streams
- BLM
- USFS

0 2,000 4,000



Branch III

Branch III

DIV H

DIV H

Seed Orchard

Canton Creek

No Map.

T25S
R01W

T25S
R01E

T25S
R01E

Williams Creek Trail

Bogus Creek

OR 138 NORTH UMPQUA HWY

STEAMBOAT CR RD

301 FLYING PIGEON T.S.

4713 JACK CREEK

010 WILLIAMS RIDGE

017 WILLIAMS RDG T.S.

018 WILLIAMS RDG T.S.

081 WILLIAMS RDG T.S.

Alder Creek

Fisher Creek

Bloody Point

002 BLOODY POINT

001 STEAMBOAT CR RD

009 MIST T.S.

001 STEAMBOAT CR RD

009 MIST T.S.

009 MIST T.S.

009 MIST T.S.

009 MIST T.S.

009 MIST T.S.

009 MIST T.S.

009 MIST T.S.

009 MIST T.S.

009 MIST T.S.

009 MIST T.S.

009 MIST T.S.

009 MIST T.S.

009 MIST T.S.

009 MIST T.S.

009 MIST T.S.

009 MIST T.S.

009 MIST T.S.

009 MIST T.S.

009 MIST T.S.

009 MIST T.S.

009 MIST T.S.

009 MIST T.S.

009 MIST T.S.

009 MIST T.S.

009 MIST T.S.

009 MIST T.S.

009 MIST T.S.

009 MIST T.S.

009 MIST T.S.

009 MIST T.S.

009 MIST T.S.

009 MIST T.S.

009 MIST T.S.

009 MIST T.S.

009 MIST T.S.

009 MIST T.S.

009 MIST T.S.

009 MIST T.S.

009 MIST T.S.

009 MIST T.S.

009 MIST T.S.

009 MIST T.S.

009 MIST T.S.

009 MIST T.S.

009 MIST T.S.

009 MIST T.S.

009 MIST T.S.

009 MIST T.S.

009 MIST T.S.

009 MIST T.S.

009 MIST T.S.

009 MIST T.S.