
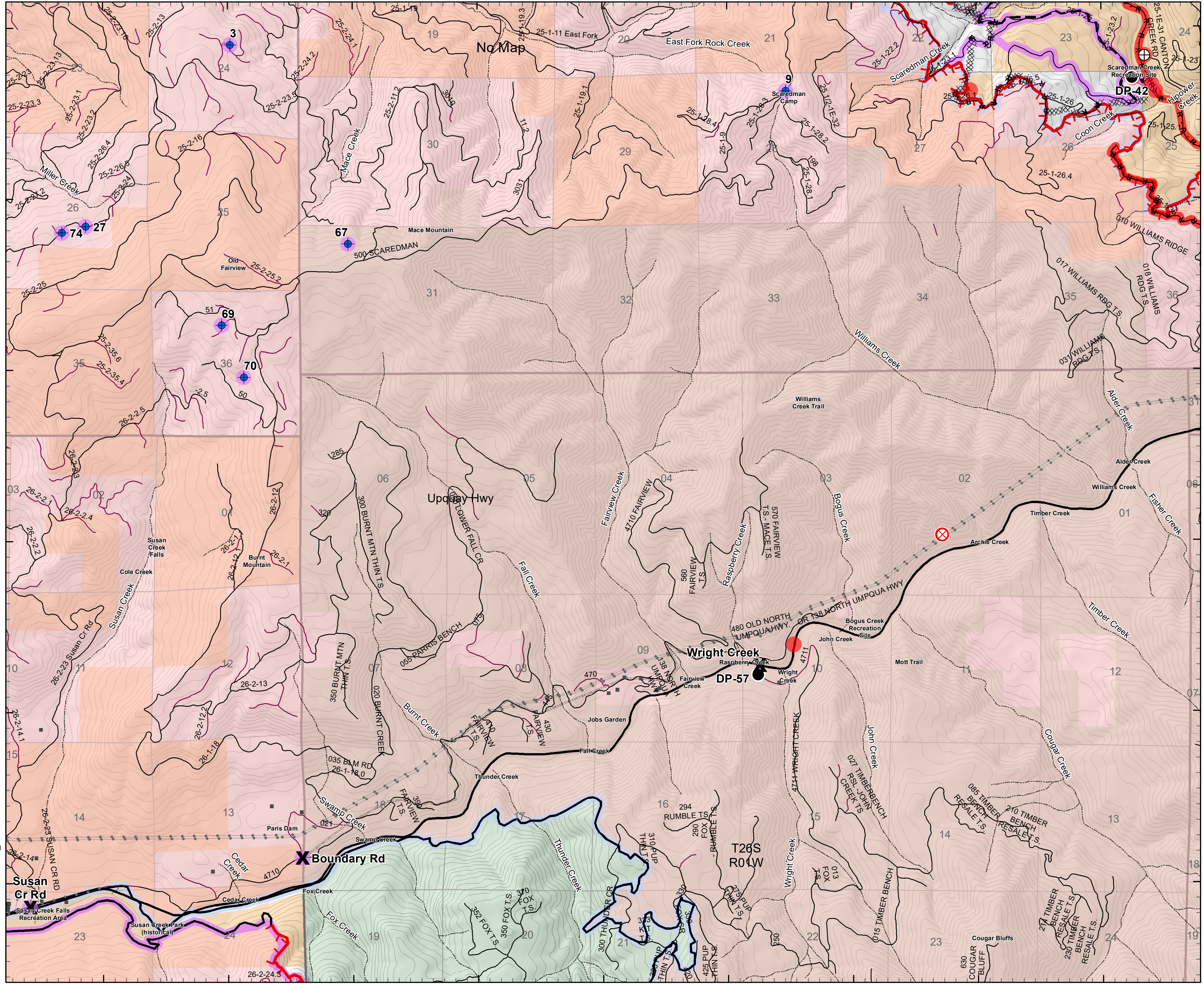
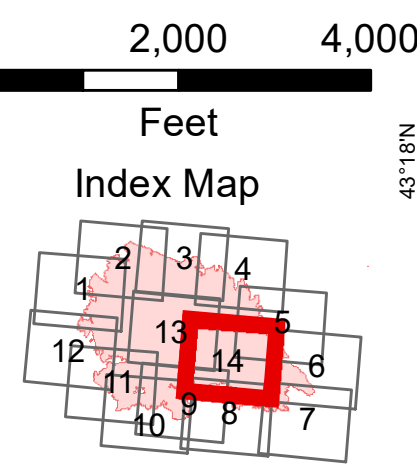


Suppression Repair
Archie Creek Fire
OR-UPF-000436
9/30/2020

131,542 Acres
Map Page: 14
Upquay Hwy



- Repair Needed
- No Repair Needed
- Unknown
- X** Closure
- Dip Site
- Drop Point
- ⊗ Fire Origin
- ⊕ Draft Site
- PP&L Transmission Lines
- Repair Needed
- No Repair Needed
- Unknown
- Uncontrolled Fire Edge
- Contained Line
- XXXX Completed Dozer Line
- R** · Road as Completed Line
- Planned Fire Line
- Road Repair
- PP&L Transmission Lines
- Other
- Intermediate
- Paved
- All Weather/Dirt
- Streams
- BLM
- USFS



0 2,000 4,000

Feet
Index Map