



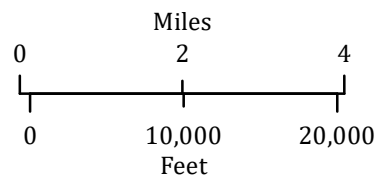


Source: Esri, Maxar, GeoEye, Earthstar Geographics, CNES/Airbus DS, USDA, USGS, AeroGRID, IGN, and the GIS User Community

Archie Creek
 OR-UPF-000436
 Infrared
 Interpretation

Imagery Date:
 09/30/2020 1911 PDT

-  Isolated Heat Sources
-  Heat Perimeter
-  Intense Heat
-  Scattered Heat



Datum: North American 1983



IRIN: Howard Harrison
 Map produced:
 09/30/2020 2210 PDT
 Interpreted size: 131,643 acres

