

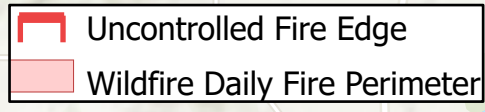
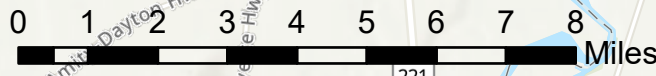
Public Information Map

Beachie Creek Fire

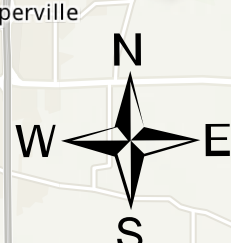
ORWIF-200299

09/12/2020 24hr

186,988 acres at 09/010/20 @ 2037



NW IMT 13 - CH
9/11/2020 2048
Acres from IR
North American 1983 Datum, LatLong
Grid



Sources: Esri, Airbus DS, USGS, NGA, NASA, CGIAR, N Robinson, NCEAS, NLS, OS, NMA, Geodastatyselsen, Rijkswaterstaat, GSA, Geoland, FEMA, Intermap and the GIS user community, Sources: Esri, HERE, Garmin, FAO, NOAA, USGS, © OpenStreetMap contributors, and the GIS User Community

