








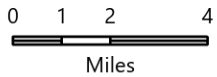


Ownership

Beachie Creek
ORWIF-200299
9/18/20

191,661 acres at 09/16/20 @ 2224

-  City Limits
-  Fire Perimeter
-  Bureau of Land Management
-  U.S. Forest Service
-  Other Federal
-  State
-  Local Government
-  Private/Unknown
-  State Highway



1:250,000
9/17/2020 1914
Acres from IR
North American 1983 Datum.
Lat/Long Grid

