










Ownership

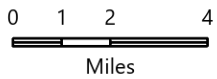
Beachie Creek
 ORWIF-200299
 9/18/20

192,012 acres at 09/17/20 @ 2234

-  City Limits
-  Fire Perimeter
-  Bureau of Land Management
-  U.S. Forest Service
-  Other Federal
-  State
-  Local Government
-  Private/Unknown
-  State Highway

Ownership Acres

BLM	38,426
Local Gov	228
Other Fed	1,250
Private	78,061
State	23,811
USFS	50,235



1:250,000

9/18/2020 1248

Acres from IR

North American 1983 Datum.
 Lat/Long Grid

