










Ownership

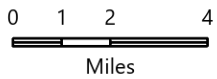
Beachie Creek
 ORWIF-200299
 9/19/20

192,626 acres at 09/19/20 @ 0630

-  City Limits
-  Fire Perimeter
-  Bureau of Land Management
-  U.S. Forest Service
-  Other Federal
-  State
-  Local Government
-  Private/Unknown
-  State Highway

Ownership Acres

BLM	38,593
Local Gov	228
Other Fed	1,250
Private	78,310
State	24,009
USFS	50,235



1:250,000

9/19/2020 1157

Acres from GIS

North American 1983 Datum.
 Lat/Long Grid

