










# Ownership

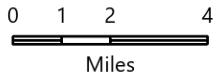
Beachie Creek  
 ORWIF-200299  
 9/22/20

192,775 acres at 09/21/20 @ 1800

-  City Limits
-  Fire Perimeter
-  Bureau of Land Management
-  U.S. Forest Service
-  Other Federal
-  State
-  Local Government
-  Private/Unknown
-  State Highway

## Ownership Acres

BLM	38,603
Local Gov	228
Other Fed	1,250
Private	78,347
State	24,094
USFS	50,253



1:250,000

9/22/2020 1130

Acres from GIS

North American 1983 Datum.  
 Lat/Long Grid

