










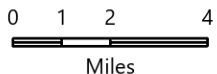
# Ownership

Beachie Creek  
 ORWIF-200299  
 9/25/20

192,838 acres at 09/23/20 @ 1810

-  City Limits
-  Fire Perimeter
-  Bureau of Land Management
-  U.S. Forest Service
-  Other Federal
-  State
-  Local Government
-  Private/Unknown
-  State Highway

Owner	Acres
BLM	38,612
Local Gov	228
Other Fed	1,250
Private	78,380
State	24,096
USFS	50,271



1:250,000

9/25/2020 1058

Acres from GIS

North American 1983 Datum.  
 Lat/Long Grid

