


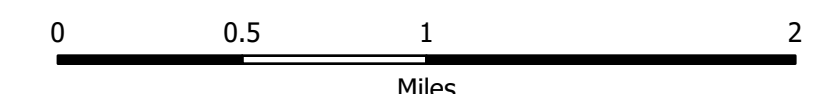
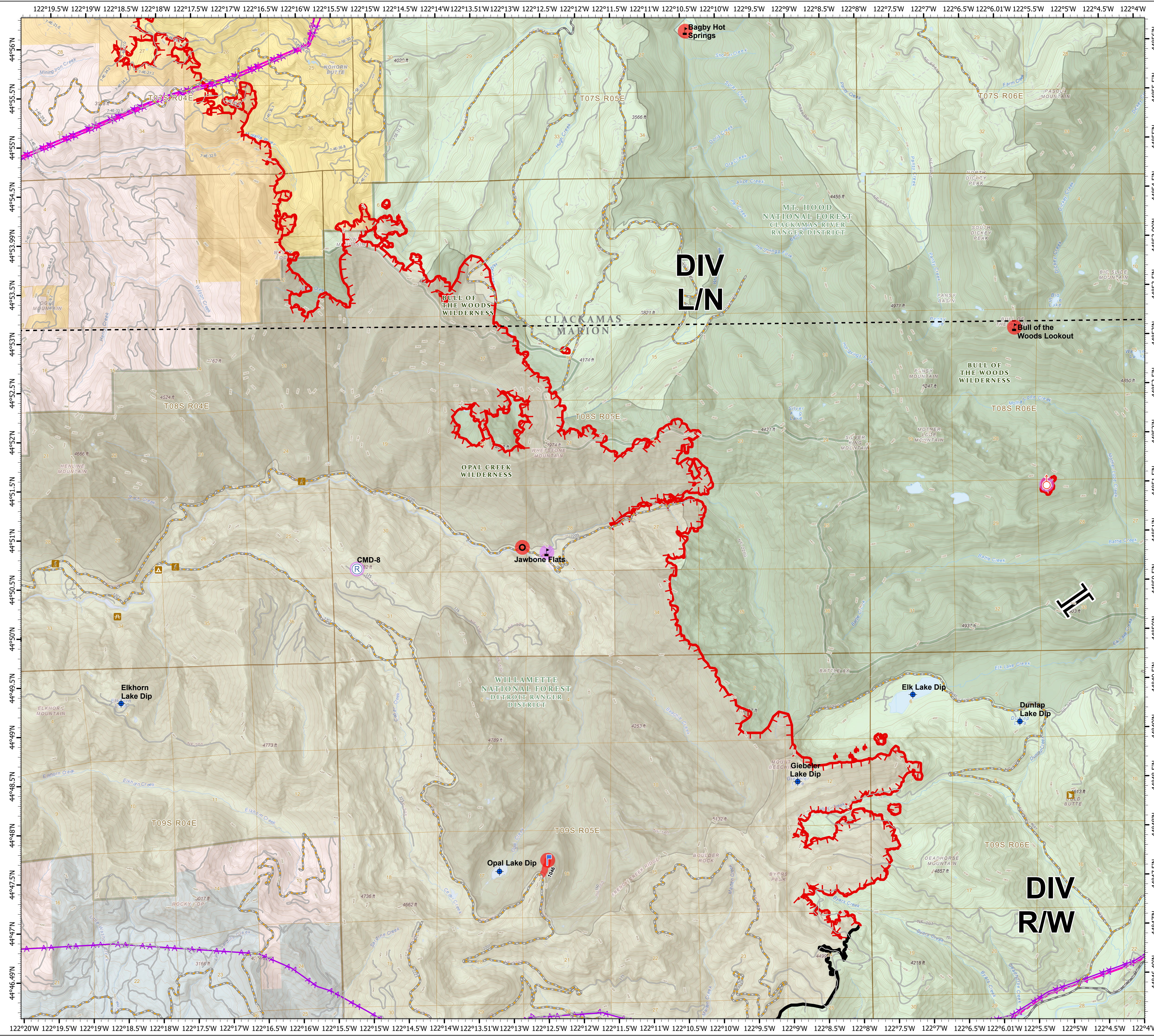
# Suppression Repair

Beachie Creek  
ORWIF-200299  
Riverside  
ORMHF-000859  
10/02/20  
Page: 14

- Repair Point Status**
- Repair Needed
  - Unknown
- Repair Line Status**
- Repair Needed
- Legend:**
- Contained Line
  - Aerial Hazard
  - Uncontrolled Fire Edge
  - BPA Transmission Lines
  - Wildfire Daily Fire Perimeter
  - ▲ Campground
  - ▣ Cabin
  - ▣ Trailhead
  - ▣ Picnic Area
  - Major road
  - Intermediate road
  - Minor road
  - Decommissioned or Closed
  - Rivers and Streams
  - Lake, Pond or Reservoir
  - County Boundary
  - Ranger District Boundaries
  - Forest Service Wilderness Area
  - Bureau of Land Management
  - U.S. Forest Service
  - State
  - Private/Unknown

FC Point Type	Repair Status	Repair Comments	Label
Culvert	Repair Needed		
Lookout	Repair Needed		
Repeater	Unknown		CMD-8
Spot Fire	Unknown		
Value at Risk	Repair Needed		Bagby Hot Springs
Value at Risk	Repair Needed		Bull of the Woods Lookout
Value at Risk	Unknown		Jawbone Flats

FC Line Type	Repair Status	Repair Comments	Length Feet
Other	Repair Needed	Cover with brush. Full flagging	1046



1:33,000 - - 10/1/2020 2043  
Acres from GIS  
North American 1983 Datum, LatLong Grid

