
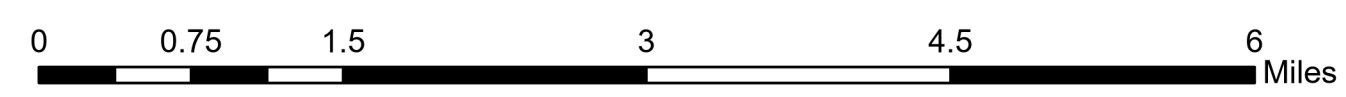



Date	Acres	Growth Acres
2020-09-02	186	186
2020-09-03	271	84
2020-09-04	379	108
2020-09-05	425	47
2020-09-06	513	88
2020-09-07	775	262
2020-09-08	158,770	157,995
2020-09-09	180,869	22,098
2020-09-10	186,503	5,635
2020-09-11	188,151	1,648
2020-09-12	188,724	573
2020-09-13	189,928	1,204
2020-09-14	190,694	766
2020-09-15	191,074	380
2020-09-16	191,462	389
2020-09-17	191,839	377
2020-09-18	192,366	528
2020-09-19	192,550	184
2020-09-21	192,618	68
2020-09-22	192,691	73

**Beachie Fire Progression Map**  
**ORWIF-200299**

Current as of 10/06/20  
 Current GIS Acres 193,453  
 10/05/20 @ 2200



1:60,000

- 2020-09-02
- 2020-09-03
- 2020-09-04
- 2020-09-05
- 2020-09-06
- 2020-09-07
- 2020-09-08
- 2020-09-09
- 2020-09-10
- 2020-09-11
- 2020-09-12
- 2020-09-13
- 2020-09-14
- 2020-09-15
- 2020-09-16
- 2020-09-17
- 2020-09-18
- 2020-09-19
- 2020-09-21
- 2020-09-22

Change in acreage after 9/22 due to perimeter updates and inclusion of a spot to the east of the fire area that started after 9/22/2020.

