

PIO

Beachie Creek

ORWIF-200299

10/09/20





193,613 acres as of 10/07/20

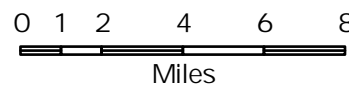
Riverside

ORMHF-00859

10/09/20

138,054 acres as of 10/07/20

-  State Highway
-  Uncontrolled Fire Edge
-  Contained Line
-  Wildfire Daily Fire Perimeter



1:300,000 - PNW IMT 8 - 10/8/2020 1938
Acres from GIS
North American 1983 Datum. LatLong Grid

