

# Suppression Repair


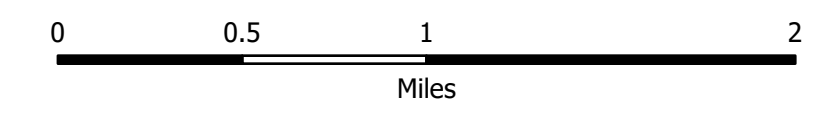
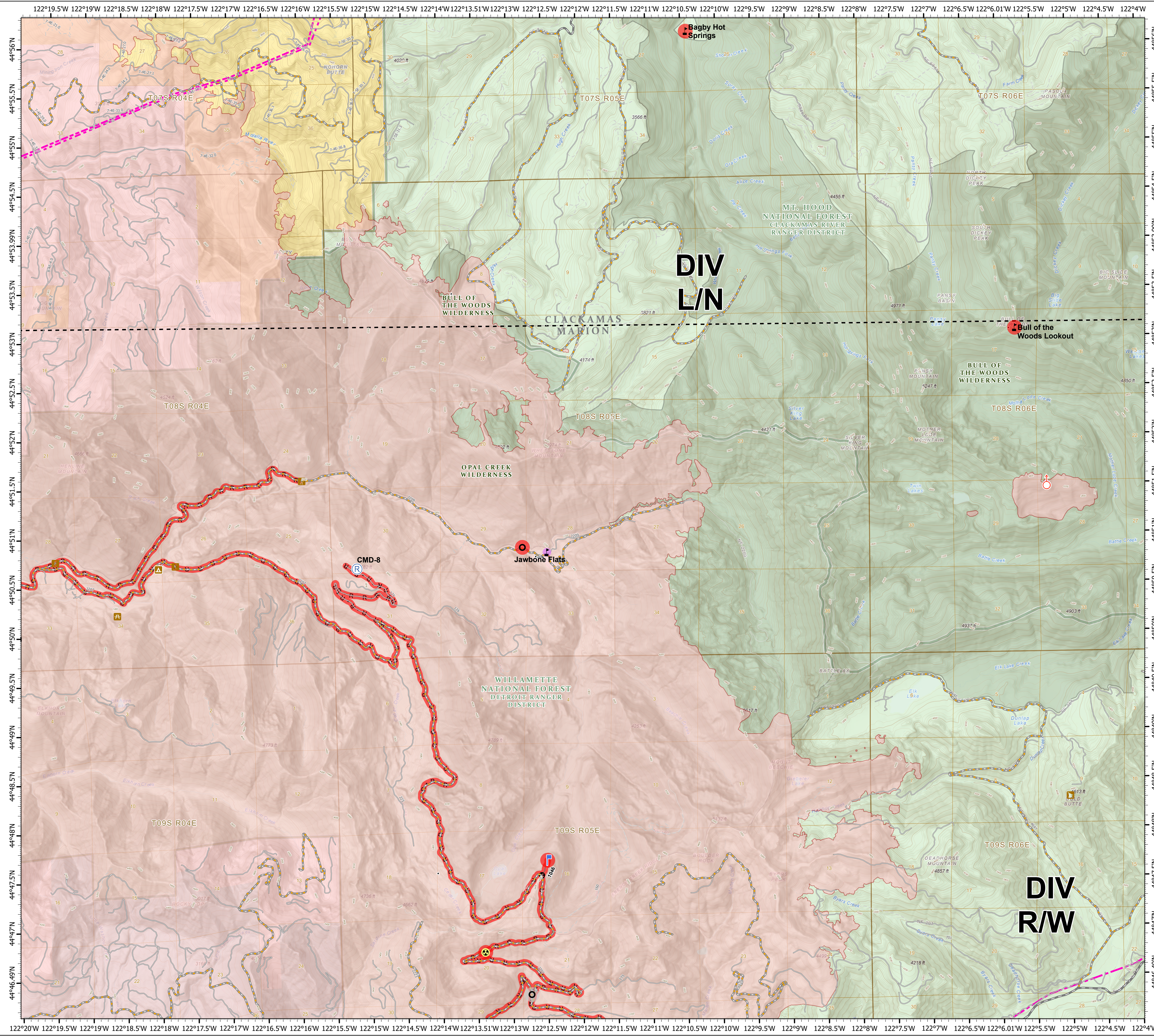
Beachie Creek  
ORWIF-200299  
Riverside  
ORMHF-000859  
**Beachie 7**

10/09/20  
Page: 14

- BPA Transmission Lines
- Minor road
- Decommissioned or Closed
- ▲ Structures
- ▲ Campground
- ▲ Cabin
- ▲ Trailhead
- ▲ Picnic Area
- Major road
- Intermediate road
- County Boundary
- Ranger District Boundaries
- Forest Service Wilderness Area
- Bureau of Land Management
- U.S. Forest Service
- State
- Private/Unknown

FC Point Type	Repair Status	Repair Comments	Label
Culvert	Other - See Comments	BAER ALERT - FSR 2223, MP 4.32, remove and replace with 34" x 24" culvert.	
Culvert	Repair Needed		
Hazard	Repair Needed	Scaling? Excavator?	
Lookout	Repair Needed		
Repeater	Unknown		CMD-8
Spot Fire	Unknown		
Value at Risk	Repair Needed		Bagby Hot Springs
Value at Risk	Repair Needed		Bull of the Woods Lookout
Value at Risk	Unknown		Jawbone Flats

FC Line Type	Repair Status	Repair Comments	Length Feet
Road as Completed Line	Repair Needed	Road as Line Needed to be Added and Repaired	
Road as Completed Line	Repair Needed	Road as Line Needed to be Added and Repaired	
Road as Completed Line	Repair Needed	Road as Line Needed to be Added and Repaired	
Road as Completed Line	Repair Needed	Road as Line Needed to be Added and Repaired	
Road as Completed Line	Repair Needed	Road as Line Needed to be Added and Repaired	
Road as Completed Line	Repair Needed	Road as Line Needed to be Added and Repaired	
Other	Repair Needed	Cover with brush. Pull flagging	1046



1:33,000 - 10/8/2020 2127  
Acres from GIS  
North American 1983 Datum, LatLong Grid

