

Suppression Repair

Beachie Creek
ORWIF-200299

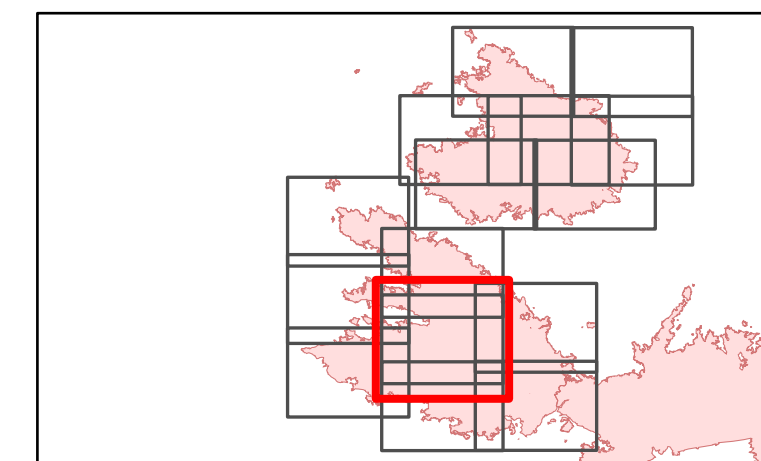
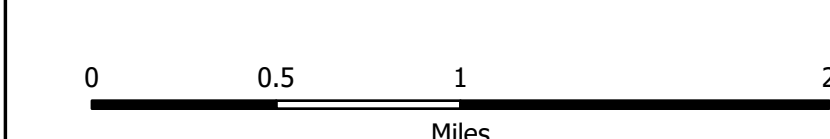
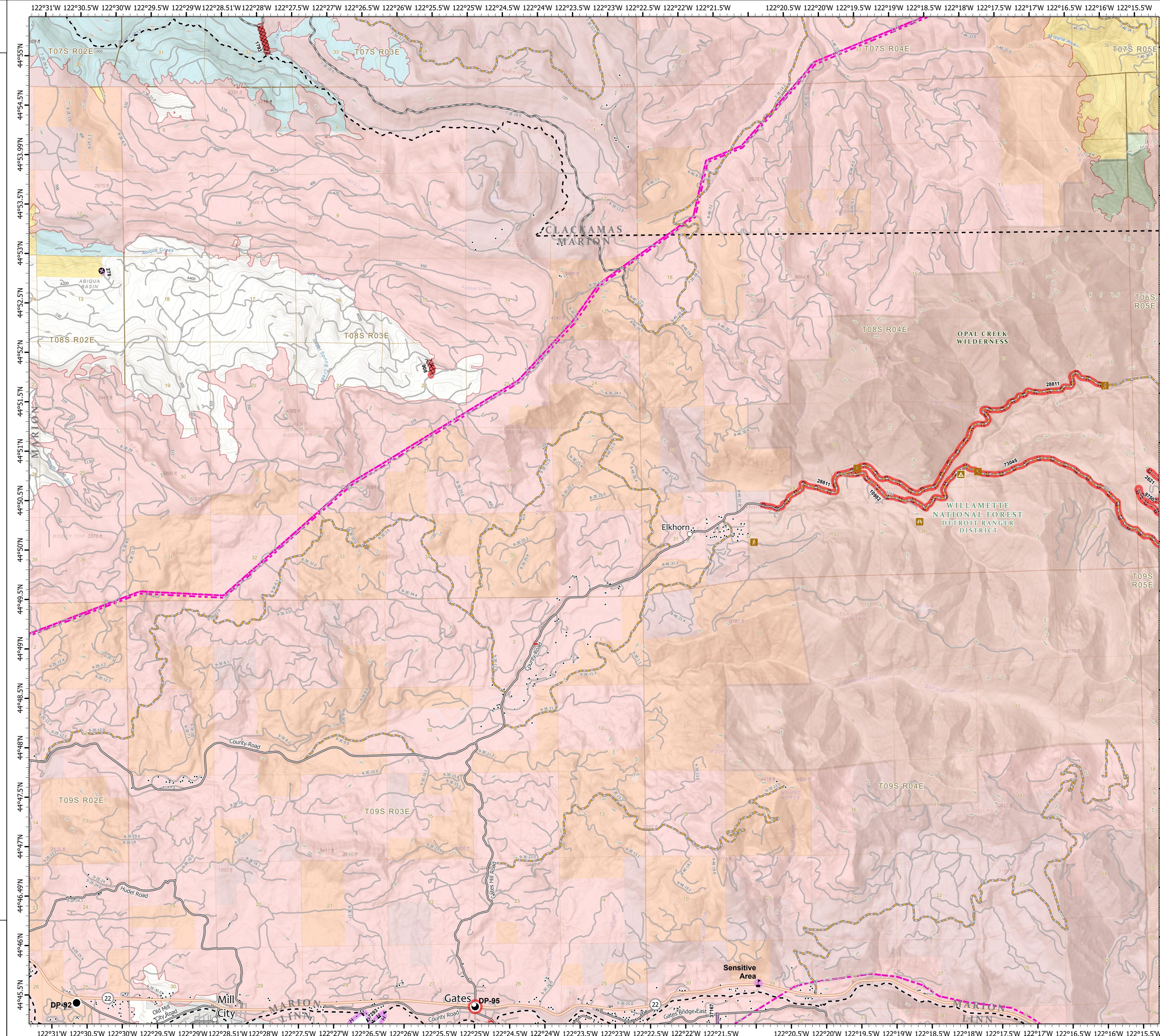
Riverside
ORMHF-000859
Beachie 5

As of 10/15/20
Page: 12

- City, Town, or Community
- Drop Point
- ⚠ Value at Risk
- Repair Needed
- Unknown
- 🚒 Fire Station
- 🚓 Law Enforcement
- 🏕 Campground
- 📍 Trailhead
- 📍 Picnic Area
- 🛣 State Highway
- County Road
- Major road
- Intermediate road
- Minor road
- Decommissioned or Closed
- BPA Transmission Lines
- County Boundary
- ⚡ Completed Dozer Line
- Completed Hand Line
- Road as Completed Line
- Access or Improved Road
- Other
- Repair Needed
- Unknown
- ▭ Wildfire Daily Fire Perimeter
- ▭ City Limits
- ▭ Ranger District Boundaries
- ▭ Forest Service Wilderness Area
- ▭ Bureau of Land Management
- ▭ U.S. Forest Service
- ▭ Other Federal
- ▭ State
- ▭ Local Government
- ▭ Private/Unknown

FC Point Type	Repair Status	Repair Comments	Label
Drop Point	Repair Needed		DP-95
Drop Point	Unknown		DP-92
Value at Risk	Unknown	Consult READs before snagging	Sensitive Area

FC Line Type	Repair Status	Repair Comments	Length Feet
Road as Completed Line	Repair Needed	Road as Line Needed to be Added and Repaired	10982
Road as Completed Line	Repair Needed	Road as Line Needed to be Added and Repaired	28811
Road as Completed Line	Repair Needed	Road as Line Needed to be Added and Repaired	73045
Other	Unknown	Determine if this was put up for fire or if flagged for another non fire reason. If fire related pull flagging.	278
Completed Dozer Line	Repair Needed		908



1:33,000 - 10/14/2020 2345
North American 1983 Datum, LatLong Grid