

# Suppression Repair

Beachie Creek  
ORWIF-200299

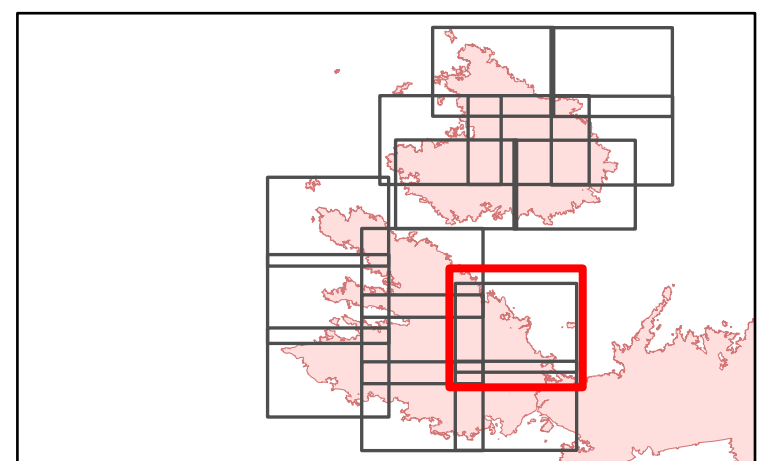
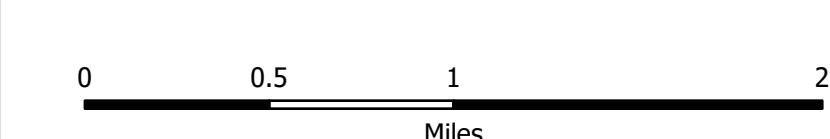
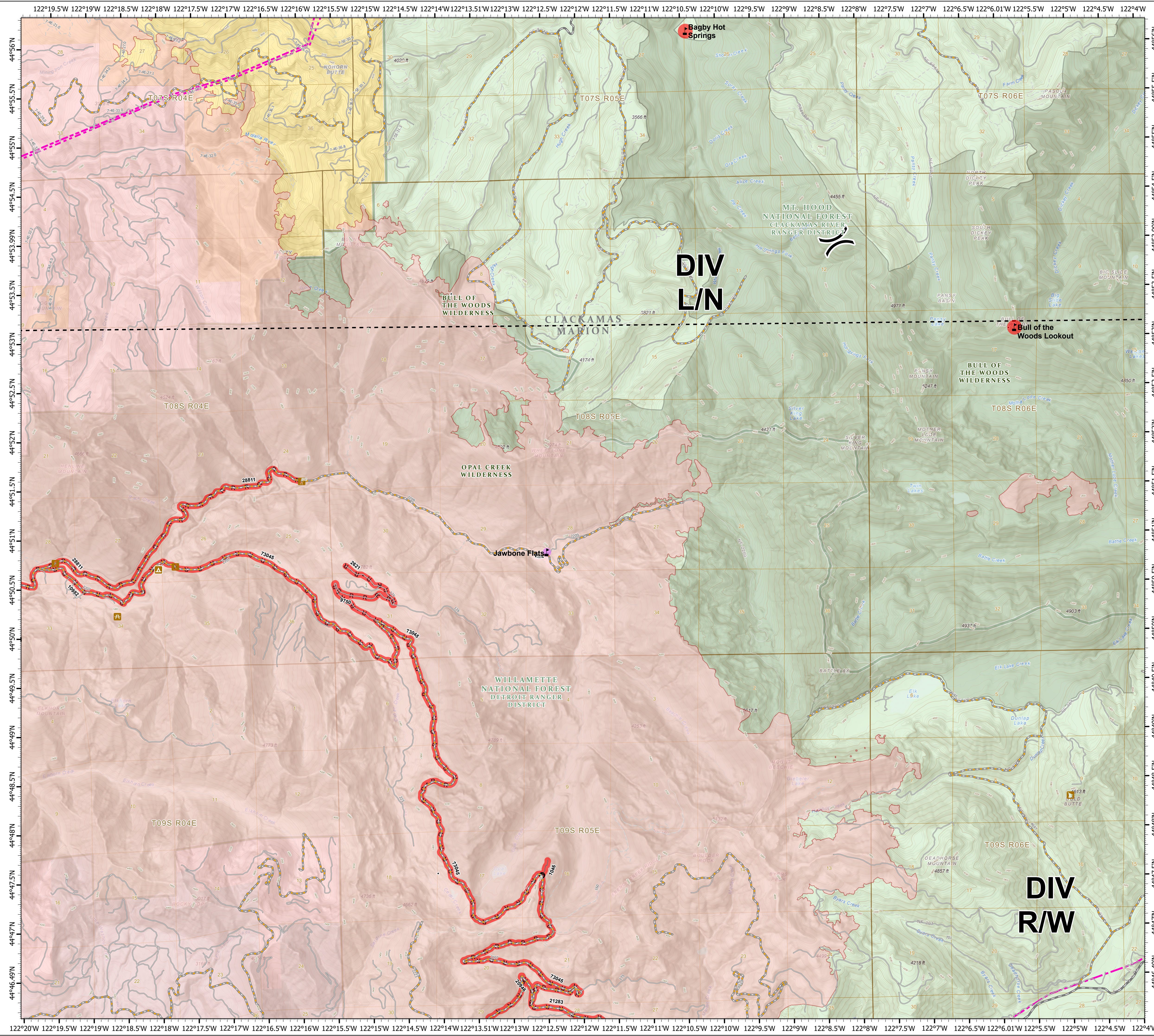
Riverside  
ORMHF-000859  
**Beachie 7**

As of 10/15/20  
Page: 14

- Division Break
- Value at Risk
- Repair Needed
- Unknown
- Campground
- Cabin
- Trailhead
- Picnic Area
- Major road
- Intermediate road
- Minor road
- Decommissioned or Closed
- BPA Transmission Lines
- County Boundary
- Structures
- Road as Completed Line
- Other
- Repair Needed
- Wildfire Daily Fire Perimeter
- Ranger District Boundaries
- Forest Service Wilderness Area
- Bureau of Land Management
- U.S. Forest Service
- State
- Private/Unknown

FC Point Type	Repair Status	Repair Comments	Label
Value at Risk	Repair Needed		Bagby Hot Springs
Value at Risk	Repair Needed		Bull of the Woods Lookout
Value at Risk	Unknown		Jawbone Flats

FC Line Type	Repair Status	Repair Comments	Length Feet
Road as Completed Line	Repair Needed	Road as Line Needed to be Added and Repaired	2621
Road as Completed Line	Repair Needed	Road as Line Needed to be Added and Repaired	2621
Road as Completed Line	Repair Needed	Road as Line Needed to be Added and Repaired	9750
Road as Completed Line	Repair Needed	Road as Line Needed to be Added and Repaired	10982
Road as Completed Line	Repair Needed	Road as Line Needed to be Added and Repaired	28811
Road as Completed Line	Repair Needed	Road as Line Needed to be Added and Repaired	73045
Other	Repair Needed	Cover with brush. Pull flagging	1046



1:33,000 - 10/14/2020 2349  
North American 1983 Datum, LatLong Grid