



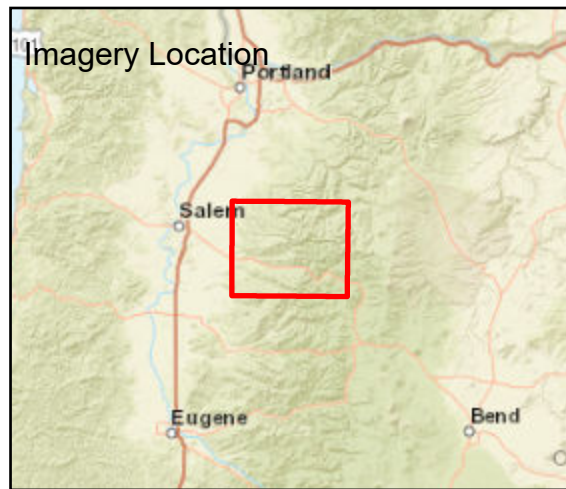






Fire: Beachie Creek
Briefing Date: 20200809
Imagery Date: 20200808
Imagery Time: 2330
IR Analyst: Willy Mekeel
Interpreted Acreage: 158991.75

-  Heat Perimeter
-  Intense Heat
-  Scattered Heat
-  Isolated Heat Sources



NAD 1983 UTM ZONE 10N

SCALE: 1:174,286



Earthstar Geographics, Esri, HERE, Garmin, NGA, USGS, NPS

