



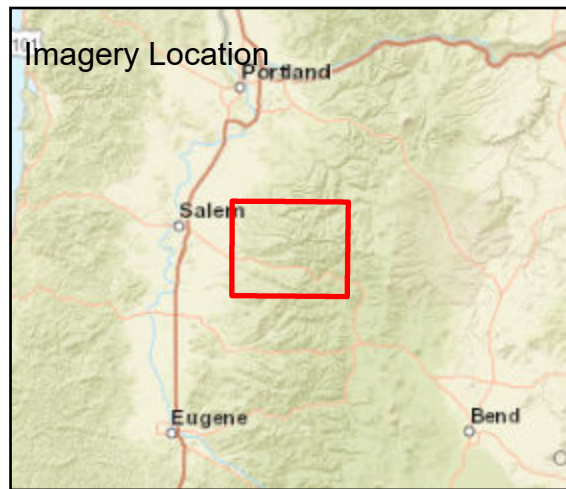






Fire: Beachie Creek
 Briefing Date: 20200809
 Imagery Date: 20200808
 Imagery Time: 2330
 IR Analyst: Willy Mekeel
 Interpreted Acreage: 158991.75

-  Heat Perimeter
-  Intense Heat
-  Scattered Heat
-  Isolated Heat Sources



NAD 1983 UTM ZONE 10N

SCALE: 1:174,286



Copyright: © 2013 National Geographic Society, i-cubed, Esri, HERE, Garmin, NGA, USGS, NPS

