










**BEACHIE CREEK & LIONS HEAD INFRARED MAP**  
 IR FLIGHT ON SEPTEMBER 16, 2020 @ 2224 MDT  
 INTERPRETED SIZE: BEACHIE CREEK: 191,661  
 LIONS HEAD: 192,719  
 GEODESIC ACRES

**Legend**

	Heat Perimeter		<b>Area Fires NFIS</b> 09/16 @2055MDT
	Intense Heat		P515
	Scattered Heat		Riverside
	Isolated Heat Sources		Wilhoit

Projection/Datum: NAD 1983 UTM Zone 10N // North American 1983

IRIN: KP Slezak



Source: Esri, DigitalGlobe, GeoEye, Earthstar Geographics, CNES/Airbus DS, USDA, USGS, AeroGRID, IGN, and the GIS User Community