



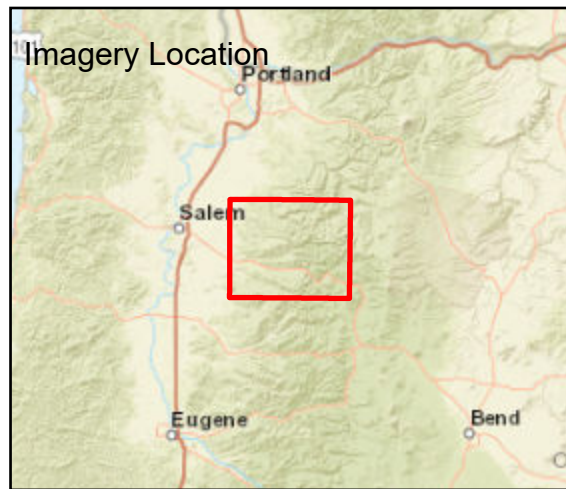






Fire: Beachie Creek  
Briefing Date: 20201009  
Imagery Date: 20201008  
Imagery Time: 2200  
IR Analyst: Willy Mekeel  
Interpreted Acreage: 193118.31

-  Heat Perimeter
-  Intense Heat
-  Scattered Heat
-  Isolated Heat Sources



NAD 1983 UTM ZONE 10N

SCALE: 1:181,026



Earthstar Geographics, Esri, HERE, Garmin, NGA, USGS, NPS

