


Read Ben Young OR982S-200196

07/24/2020
Day shift

Appx 1,249 ac at
July 24, 2020



Legend

- Archy site
- Archymortar site
- Black edge below this point
- Cairn
- Med sage
- cut fence
- drainage crossing/wet
- med sage
- retardant drop
- river crossing/ford

name

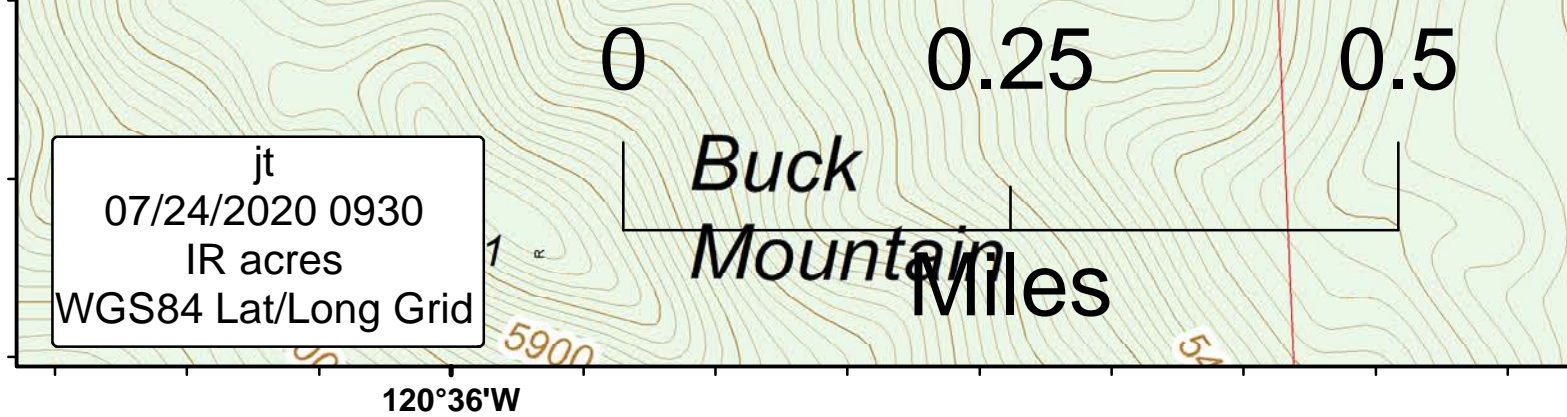
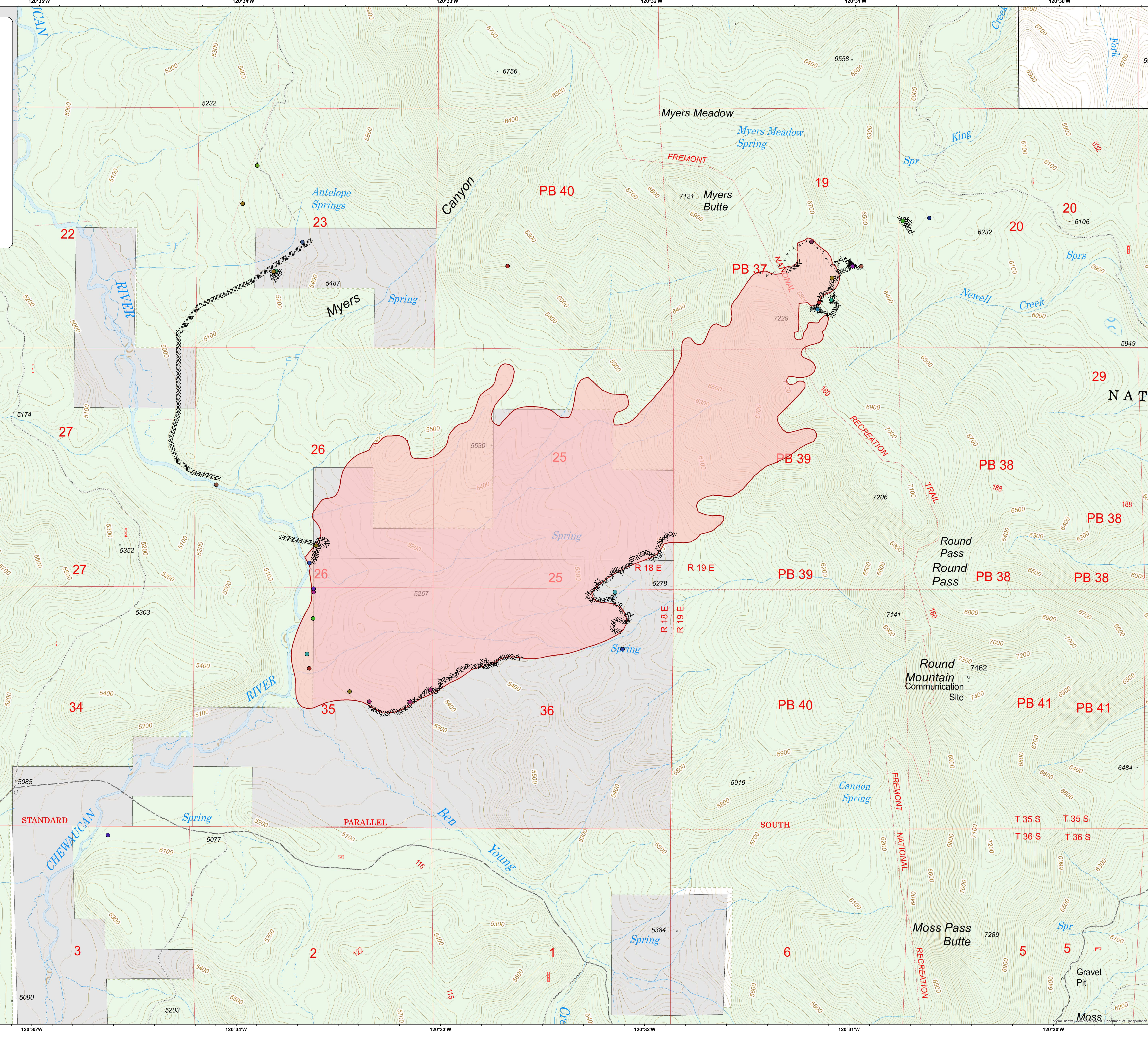
- fence cut
- fence line: does not exist on the ground, no need to rebuild this section
- fence line: old old posts
- fence line: old, old fencepost, no wire has not functioned as a fence in a long time
- med sage weed 1 count
- med sage weed 7 count
- musk many

name

- DP 50
- Dozer created parking/ Porta Tank
- Moist spot
- Parking
- Parking Dozer Open Spot/ DP 51
- Placemark 4/ Dozer Track Photos
- Placemark 5/ Dozer Track/ Opening Photos
- Placemark 6/ Handline Photo
- Placemark 7/ Dozer Track Photo

Type

- Completed Dozer Line
- Completed Hand Line
- Completed Dozer Line
- Completed Hand Line
- Unknown
- Wildfire Daily Fire Perimeter
- Wildfire Daily Fire Perimeter
- National Forest Administrative Boundary



jt
07/24/2020 0930
IR acres
WGS84 Lat/Long Grid