









Aviation
 Ben Young
 OR982S-200196
 07/25/2020
 Day shift
 Appx 1,249 ac at
 July 24, 2020



Point Type	Label	Y	X
Drop Point	DP-1	42° 30.708'	-120° 32.645'
Drop Point	DP-10	42° 30.247'	-120° 34.337'
Drop Point	DP-20	42° 29.103'	-120° 34.503'
Drop Point	DP-21	42° 28.797'	-120° 32.540'
Drop Point	DP-50	42° 31.273'	-120° 30.562'
Drop Point	DP-51	42° 31.216'	-120° 30.741'
Helispot	H10	42° 31.205'	-120° 33.723'
Helispot	H20	42° 31.133'	-120° 31.472'
Helispot	H30	42° 29.974'	-120° 32.097'

Aleksandar Dozic
 07/24/2020 2000
 Acres from field reports
 WGS84 Lat/Long Grid

-  Drop Point
-  Helispot
-  Mobile Weather Unit
-  Spot Fire
-  Division Break
-  Uncontrolled Fire Edge
-  Wildfire Daily Fire Perimeter

