










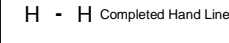

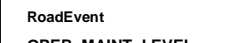

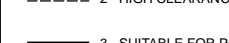

**IAP**  
 Ben Young  
 OR982S-200196  
 07/25/2020  
 Day shift

Appx 1,249 ac  
 July 24, 2020



0 0.25 0.5  
 Miles

**Legend**

-  Pump
-  Label Point
-  Drop Point
-  Helispot
-  Mobile Weather Unit
-  Spot Fire
-  Division Break
-  Completed Dozer Line
-  Completed Hand Line
-  Uncontrolled Fire Edge
-  Wildfire Daily Fire Perimeter
- RoadEvent**
- OPER\_MAINT\_LEVEL**
-  1 - BASIC CUSTODIAL CARE (CLOSED)
-  2 - HIGH CLEARANCE VEHICLES
-  3 - SUITABLE FOR PASSENGER CARS



jt  
 07/24/2020 0240  
 IR acres  
 WGS84 Lat/Long Grid

