





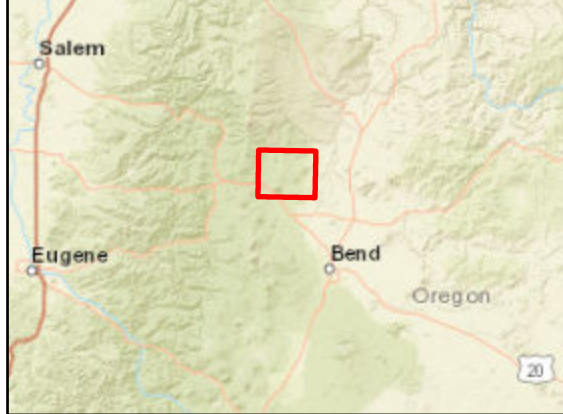


Fire: Green Ridge
 Briefing Date: 20200825
 Imagery Date: 20200824
 Imagery Time: 2030
 IR Analyst: Willy Mekeel
 Interpreted Acreage: 3910.34

-  Heat Perimeter
-  Intense Heat
-  Scattered Heat
-  Isolated Heat Sources




Imagery Location



NAD 1983 UTM ZONE 10N

SCALE: 1:86,577

0 0.75 1.5 3
 Miles



Copyright: © 2013 National Geographic Society, i-cubed, Esri, HERE, Garmin, NGA, USGS, NPS

