



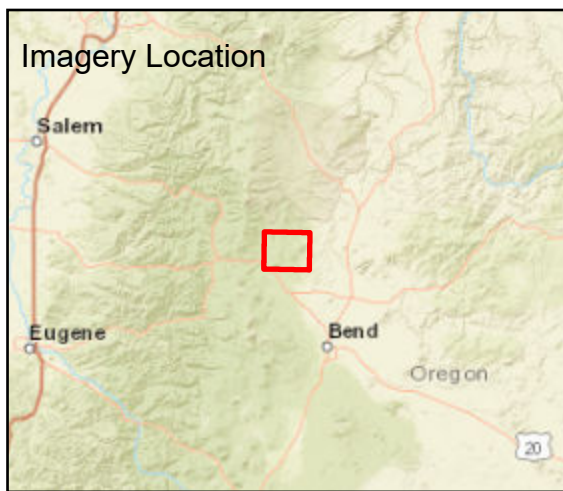





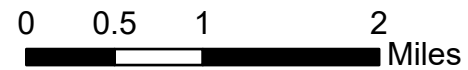
Fire: Green Ridge
Briefing Date: 20200830
Imagery Date: 20200829
Imagery Time: 2100
IR Analyst: Willy Mekeel
Interpreted Acreage: 4337.75

-  Heat Perimeter
-  Intense Heat
-  Scattered Heat
-  Isolated Heat Sources



NAD 1983 UTM ZONE 10N

SCALE: 1:68,998



Earthstar Geographics, Esri, HERE, Garmin, NGA, USGS, NPS

