










**Indian Creek
OR-VAD-00153
IAP Division Map
8-21-2020 0600**

Perimeter as of 8-20-2020 2000
26,930 Ac


**Branch II
Division A**

Legend

-  Drop Point
-  Helispot
-  Division Break
-  Uncontrolled Fire Edge
-  Highway
-  County Road
-  Bureau of Land Management Road
-  Private Road



N



Miles

