


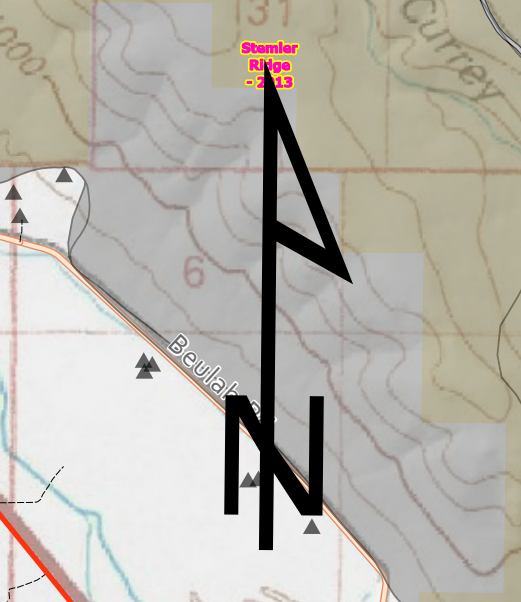
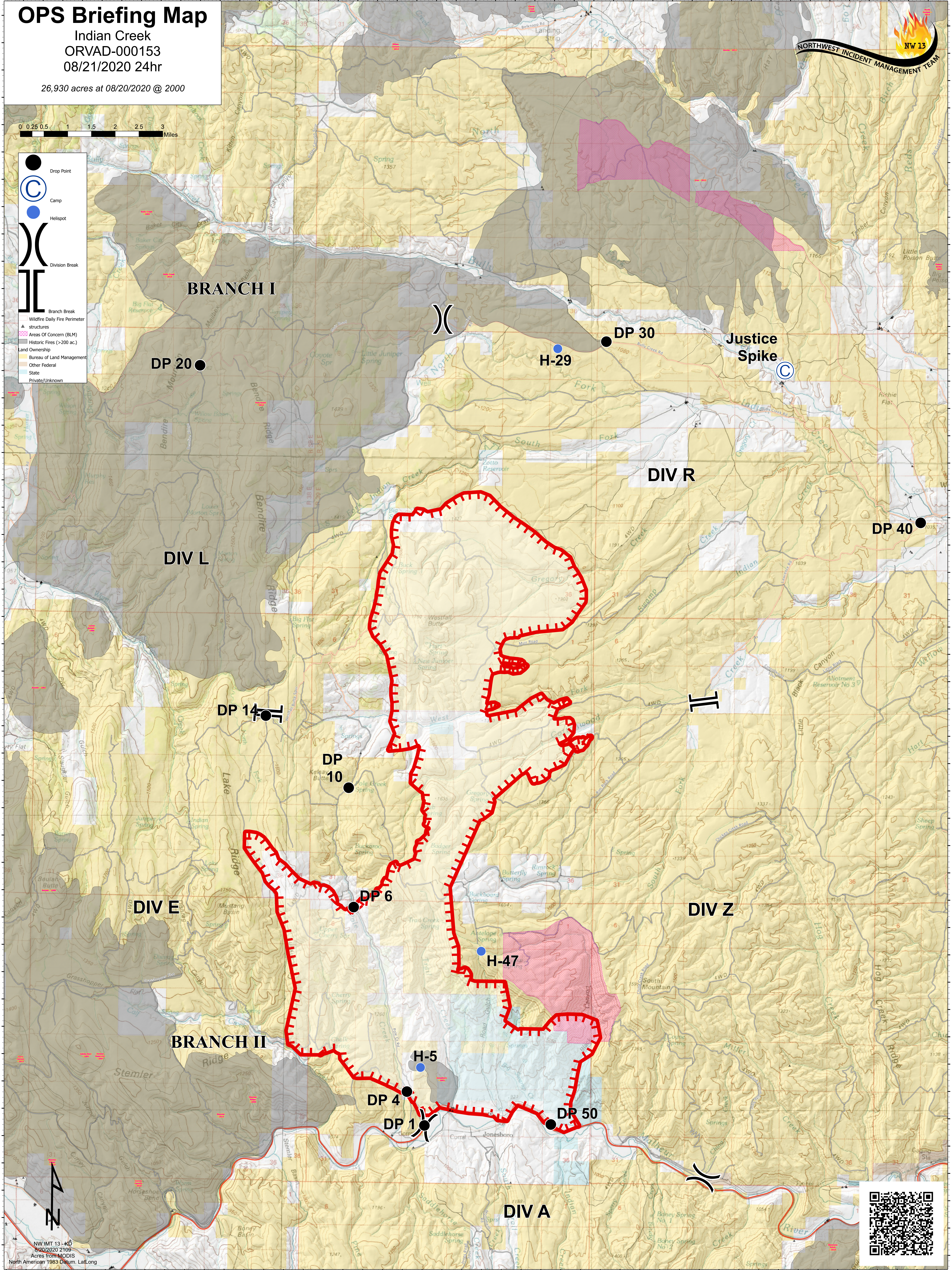
OPS Briefing Map

Indian Creek
ORVAD-000153
08/21/2020 24hr

26,930 acres at 08/20/2020 @ 2000



- Drop Point
- Camp
- Helispot
- Division Break
- Branch Break
- Wildfire Daily Fire Perimeter structures
- Areas Of Concern (BLM)
- Historic Fires (>200 ac.)
- Land Ownership
 - Bureau of Land Management
 - Other Federal
 - State
 - Private/Unknown



NW IMT 13-KD
08/20/2020 2109
Acres from MODIS
North American 1983 Datum. Lat/Long

