












**Indian Creek
OR-VAD-00153
IAP Division Map
8-22-2020 0600**


Perimeter as of 8-21-2020 @1700

48,942 Ac


**Branch I
Division R**

Legend


-  Camp
-  Drop Point
-  Helispot
-  Division Break
-  Branch Break
-  Uncontrolled Fire Edge
-  Completed Dozer Line
-  County Road
-  Bureau of Land Management Road
-  Private Road
-  Structures



NORTHWEST INCIDENT MANAGEMENT TEAM
NW 13



N



0 0.25 0.5 1 1.5 2 Miles

