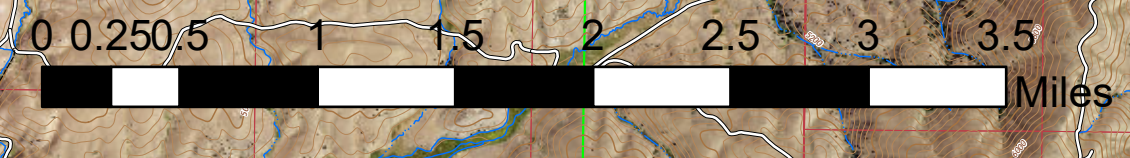


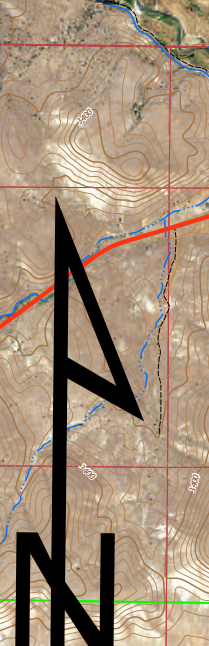
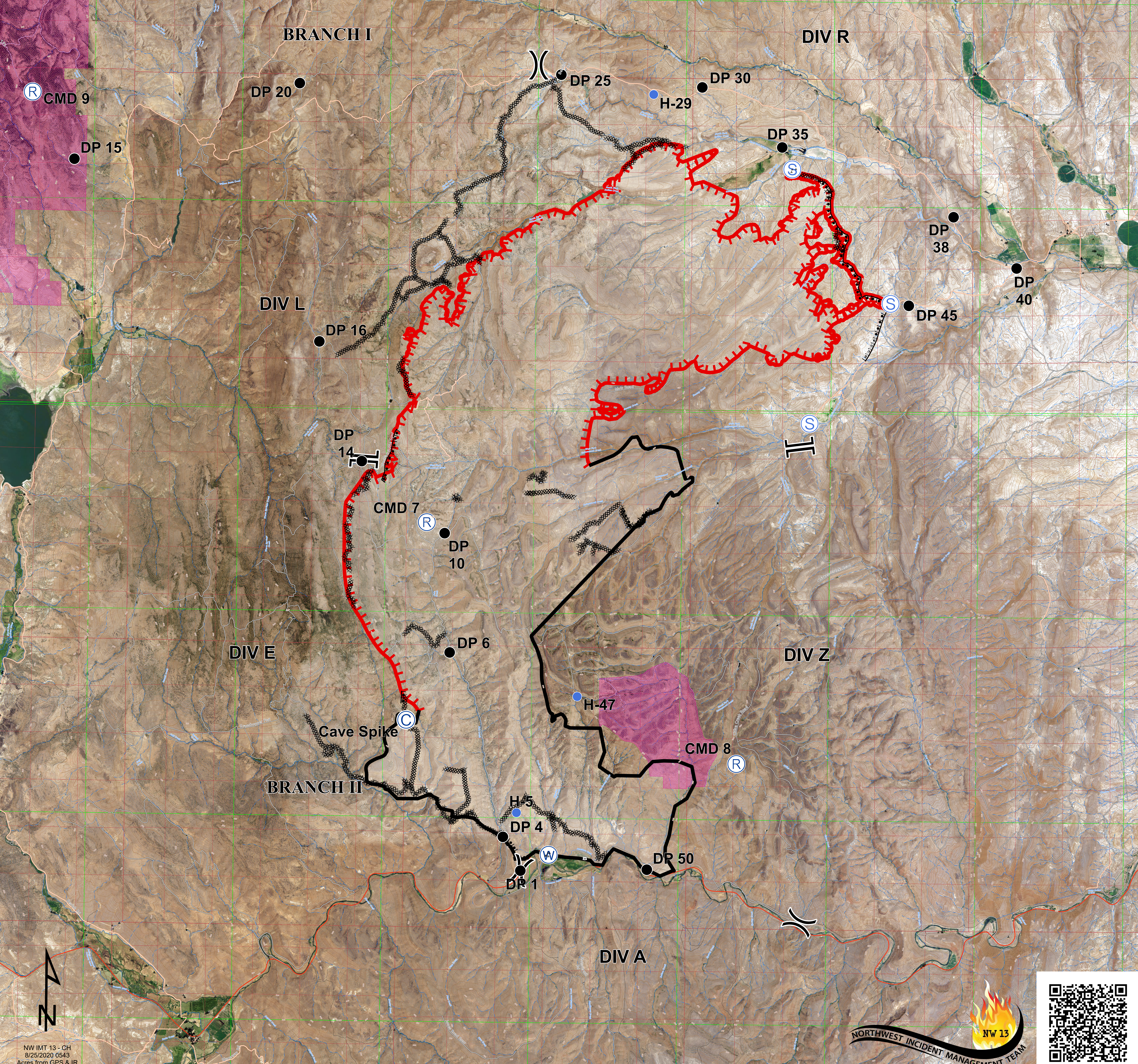
OPS Briefing Map

Indian Creek
ORVAD-000153
08/25/2020 24hr

48,128 acres at 08/24/2020 @ 2100



- Drop Point
- Camp
- Helispot
- Repeater
- Staging Area
- Water Source
- ⌋ Division Break
- ⌋ Branch Break
- Uncontrolled Fire Edge
- Contained Line
- ⊗ Completed Dozer Line
- ⊗ Completed Burnout
- Wildfire Daily Fire Perimeter
- Turn Ring
- Section
- structures
- Areas Of Concern (BLM)



NW IMT 13 - CH
8/25/2020 0543
Acres from GPS & IR
North American 1983 Datum, LatLong

