








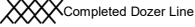







**Indian Creek  
OR-VAD-00153  
IAP Division Map  
8-29-2020 24hr**


Perimeter as of 8-24-2020 @2100

48,128 Ac

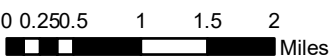
**Branch II  
Division A**

**Legend**

-  Camp
-  Drop Point
-  Helispot
-  Repeater
-  Water Source
-  Division Break
-  Contained Line
-  Completed Dozer Line
-  Completed Burnout
-  Highway
-  County Road
-  Bureau of Land Management Road
-  Private Road
-  Structures
-  Contour Interval 200ft



N



0 0.25 0.5 1 1.5 2 Miles

