















**Indian Creek  
OR-VAD-00153  
IAP Division Map  
8-29-2020 24hr**

Perimeter as of 8-24-2020 @2100  
48,128 Ac


**Branch I  
Division L**

**Legend**

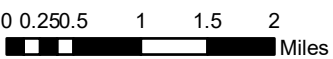
-  Drop Point
-  Repeater
-  Division Break
-  Branch Break
-  Uncontrolled Fire Edge
-  Contained Line
-  Completed Dozer Line
-  Completed Burnout
-  County Road
-  Bureau of Land Management Road
-  Private Road
-  Structures
-  Contour Interval 200ft



NORTHWEST INCIDENT MANAGEMENT TEAM  
NW 13



N



0 0.25 0.5 1 1.5 2 Miles

