

















**Indian Creek
OR-VAD-00153
IAP Division Map
8-29-2020 24hr**

Perimeter as of 8-24-2020 @2100
48,128 Ac


**Branch I
Division R**

Legend

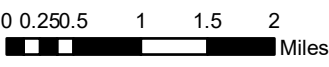
-  Camp
-  Drop Point
-  Helispot
-  Staging Area
-  Division Break
-  Branch Break
-  Uncontrolled Fire Edge
-  Contained Line
-  Completed Dozer Line
-  Completed Burnout
-  County Road
-  Bureau of Land Management Road
-  Private Road
-  Structures
-  Contour Interval 200ft



NORTHWEST INCIDENT MANAGEMENT TEAM
NW 13



N



0 0.250.5 1 1.5 2 Miles

