













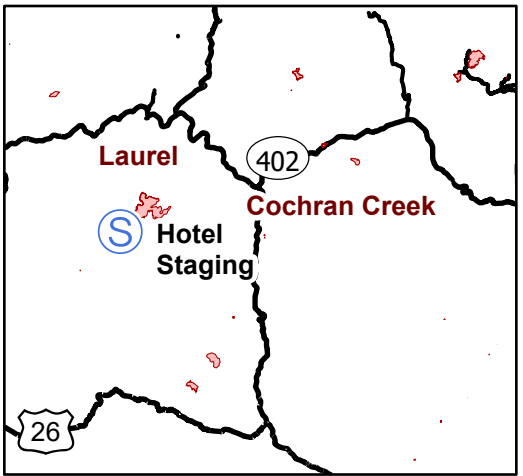


IAP
 Laurel
 OR952S00063
 08/27/2020
 1,257 acres

0 0.25 0.5
 Miles

-  Gate
-  Staging Area
-  Division Break
-  Uncontrolled Fire Edge
-  Contained Line
-  Completed Dozer Line
-  Structure
-  PLSS Township
-  PLSS Section
-  Waterbody
-  Surfaced Road
-  Dirt Road
-  Bureau of Land Management
-  OR Dept. of State Lands



08/26/2020 2028
 Acres from Imagery
 NAD 1983 2011 Datum. LatLong Grid

