




# INCIDENT ACTION PLAN LIONSHEAD FIRE

Day/Night Shift 0600 to 0600  
September 17-September 18, 2020

OR-WSA-000077  
NFV7  
PANFV7 (1502)  
221-IWC



***For Fire Information Call (971) 277-5075  
or email [2020.lionshead@firenet.gov](mailto:2020.lionshead@firenet.gov)***



**CHECK-IN**



**DEMOB/COVID SCREENING  
TRAINING**



**MAPS**



**FILLABLE FORMS**

## INCIDENT OBJECTIVES (ICS 202)

<b>1. Incident Name:</b> <b>Lionshead</b>	<b>2. Operational Period:</b> Date From: 9/17/2020    Date To: 9/18/2020 Time From: 0600    Time To: 0600															
<ol style="list-style-type: none"> <li>1. Provide for firefighter and public safety by ensuring accountability and utilization of a deliberate risk assessment process to assist with mitigating hazards.</li> <li>2. Establish a P.A.C.E. model in decision making (Primary, Alternate, Contingency, Emergency).</li> <li>3. Obtain the most accurate information available and provide timely and accurate communication of the incident status to the public and our partners.</li> <li>4. Capitalize on every opportunity to enhance relationships with our cooperators, the public, and all others that we encounter.</li> <li>5. Focus on protecting private lands and infrastructure, and minimize negative effects to natural and cultural resources.</li> <li>6. Continually evaluate the level of acceptable risk against the probability of success and the values at risk.</li> <li>7. Continue to look for ways to enhance COVID mitigation (virtual briefings, camp operations).</li> </ol>																
<b>4. Operational Period Command Emphasis:</b> <ol style="list-style-type: none"> <li>1. Take advantage of weather conditions which present opportunities to minimize acres burned where safe to do so.</li> <li>2. Coordinate with adjoining fires to maximize operational efforts.</li> <li>3. Maintain an active patrol of fire perimeter to ensure existing containment lines are maintained.</li> <li>4. Ensure there is a smooth transition and transfer of knowledge to incoming team members.</li> <li>5. Coordinate with ODF and private landowners operating in Div. T.</li> </ol>																
<b>General Situational Awareness:</b> <ol style="list-style-type: none"> <li>1. Remain flexible and responsive to any changes that may occur, and ensure that you have all the information needed to be successful and safe prior to engagement.</li> <li>2. Remain vigilant in adhering to COVID mitigations to the best of your ability and provide feedback of any needed equipment or suggestions for improvement.</li> </ol>																
<b>5. Site Safety Plan Required?</b> Yes <input type="checkbox"/> No <input checked="" type="checkbox"/>																
<b>6. Incident Action Plan</b> (the items checked below are included in this Incident Action Plan): <table style="width: 100%; border: none;"> <tr> <td style="width: 33%;"><input checked="" type="checkbox"/> ICS 203</td> <td style="width: 33%;"><input type="checkbox"/> ICS 207</td> <td style="width: 34%;"><b>Other Attachments:</b></td> </tr> <tr> <td><input checked="" type="checkbox"/> ICS 204</td> <td><input checked="" type="checkbox"/> ICS 208</td> <td><input checked="" type="checkbox"/> Safety Message</td> </tr> <tr> <td><input checked="" type="checkbox"/> ICS 205</td> <td><input type="checkbox"/> Map/Chart</td> <td><input type="checkbox"/> Delib. Risk Assessment</td> </tr> <tr> <td><input type="checkbox"/> ICS 205A</td> <td><input checked="" type="checkbox"/> Weather Forecast</td> <td><input checked="" type="checkbox"/> Check-in-Demob &amp; Time Processing</td> </tr> <tr> <td><input checked="" type="checkbox"/> ICS 206</td> <td><input checked="" type="checkbox"/> Fire Behavior</td> <td><input checked="" type="checkbox"/> COVID Screening</td> </tr> </table>		<input checked="" type="checkbox"/> ICS 203	<input type="checkbox"/> ICS 207	<b>Other Attachments:</b>	<input checked="" type="checkbox"/> ICS 204	<input checked="" type="checkbox"/> ICS 208	<input checked="" type="checkbox"/> Safety Message	<input checked="" type="checkbox"/> ICS 205	<input type="checkbox"/> Map/Chart	<input type="checkbox"/> Delib. Risk Assessment	<input type="checkbox"/> ICS 205A	<input checked="" type="checkbox"/> Weather Forecast	<input checked="" type="checkbox"/> Check-in-Demob & Time Processing	<input checked="" type="checkbox"/> ICS 206	<input checked="" type="checkbox"/> Fire Behavior	<input checked="" type="checkbox"/> COVID Screening
<input checked="" type="checkbox"/> ICS 203	<input type="checkbox"/> ICS 207	<b>Other Attachments:</b>														
<input checked="" type="checkbox"/> ICS 204	<input checked="" type="checkbox"/> ICS 208	<input checked="" type="checkbox"/> Safety Message														
<input checked="" type="checkbox"/> ICS 205	<input type="checkbox"/> Map/Chart	<input type="checkbox"/> Delib. Risk Assessment														
<input type="checkbox"/> ICS 205A	<input checked="" type="checkbox"/> Weather Forecast	<input checked="" type="checkbox"/> Check-in-Demob & Time Processing														
<input checked="" type="checkbox"/> ICS 206	<input checked="" type="checkbox"/> Fire Behavior	<input checked="" type="checkbox"/> COVID Screening														
<b>7. Prepared by:</b> Name: <u>Syndy Zerr</u> Position/Title: <u>PSC1</u> Signature:																
<b>8. Approved by Incident Commander:</b> Name: <u>Noel Livingston</u> Signature:																
<b>ICS 202</b>	<b>IAP Page</b> _____															
Date/Time: <u>09/16/2020</u> <u>2100</u>																

<b>ORGANIZATION ASSIGNMENT LIST</b>	
<b>1. Incident Name</b> Lionshead	
<b>2. Date</b> 09/16/2020	<b>3. Time</b> 1900
<b>4. Operational Period</b> 9/17-9/18/20 Day(0600-1800) Night(1800-0600)	
<b>5 Incident Commander and Staff</b>	
Incident Commander	Noel Livingston, Randy Johnson (t)
Liaison Officer	JB Brock, Linn Gassaway, Mike Lopez (COVID)
Safety Officer	Jennifer Rabuck
Deputy Safety Officer	Kevin Boness
Information Officer	Stan Hinatsu, Shannon O'Brien, Katy O'Hara, Lori Wisehart, Ada Takacs (Virtual)
Human Resources	Jacquelyn Oakes, Teresa Smergut (t)
<b>6 Agency Representative</b>	
Confederated Tribes of Warm Springs	Bobby Brunoe
Warm Springs BIA Superintendent	Floy Anderson
BIA NWR Liaison	Mike Gomez
USFS - Agency Administrator	David Warnack (Willamette), Holly Jewkes (Deschutes), Donna Mickley (Mt Hood)
USFS - Agency Representative	Nikki Swanson (WIF), Ian Reid (DEF)
ODF Unit Forester	Brian Reel
ODF Agency Administrator	Ryan Miller, Mike Cafferata
DOI BLM Agency Administrator	Dennis Teitzel
DOI BLM Agency Representative	Jeff Kitchens
Military Liason	Brandon Ferguson
Oregon State Fire Marshall	Chad Hawkins
<b>7 Cooperator Representatives</b>	
Sheriff EMS	Sheridan McCallan
Sheriff's Deputy	Scott Williams
Public Health	Jeremy Hawkins
COVID Specialist	Nick Fenton, Matt Peterson, Shane O'Connell, Scott Matson
<b>8 Planning Section</b>	
Chief	Syndy Zerr, Christy Merritt (t)
Deputy Chief	Mike Burnett
Resource Unit Leader	John Donahue, Becky Nelson, Angie Simpson (t), Sean Brennan(t)
Demob Unit Leader	Teri Coy
Situation Unit Leader	Chris Buhrig, Ben Garrett (t), Jessie Creech (t), Scott Bressler (t)
Documentation Unit Leader	John Chapman
GIS Specialist	Alicia Beat, Kevin Green, Russ Slaton, Jason Duke (virtual)
Fire Behavior Analyst	Jason McGovern, Tim Boyce
Long-Term Analyst	Cheryl Bright (t)
Incident Meteorologist	Mary Wister
Lead Resource Advisor	Chad Atwood (Mt Hood NF), Auston Smith (Warm Springs) Brett Blundon (Willamette NF) Jason Fisher (Descutes NF)
Air Resource Advisor	Tod Johnson (remote)

<b>9 Logistics Section (continued)</b>	
Chief	Cindy Wedekind, Dave Willis (t)
Facilities Unit Leader	Bob Bender, Anna Tankersley (t)
Medical Unit Leader	Jeff Reid (t)
Food Unit Leader	Reella von Borstel
Security Manager	Regan Eivers
Communication Unit Leader	Jeffery Keener, John Moulder
Ordering Manager	Geoffrey Tweed, Dustin Totten (t)
Computer Tech. Specialist	Brian Lamb, Juana Hernandez (t), Abby Baur (t)
<b>10 Operations Section</b>	
Operations Chief - Field	Cody Rohrbach, James Osborne
Operations Chief - Planning	Nathan Goodrich
Operations Chief - Strategic	Brett Thomas
Operations Chief - Night	Hans Redinger
<b>a Branch I</b>	
Branch Director	Dennis Darling
Division A/E	Tommy Mentzer
Division G	Warren Villa
Division I	Unstaffed
<b>b Branch II</b>	
Branch Director	Scott Smith
Division K/N/R	Jason Gibb
<b>c Branch III</b>	
Branch Director	Britt Davis
Division S	Lee Roach
Division T	Fernando Henry
Freres (within Div T)	Mike Cafferata (ODF, Contact)
<b>d. Branch IV</b>	
Branch Director	Mark Crain, Eric Miller (t)
Division Y	Isaiah Salsky
Division Z	Bob Sjolund
<b>e. Additional Groups</b>	
Structure Group	Todd Light, Ron Adams (t)
Warm Springs Group (L/L)	Jabbar Davis
Contingency Group	Ryan McCliment, Nolan Brewer (t)
Night Group	Eric Duning, Sammy Schinnell (t)
<b>g. Air Ops Branch</b>	
Air Operations Director	Clark Tiecke
Air Tactical Group Sup.	James Price, Matt Woolsey (t)
Air Support Group Sup.	Doug Ledgerwood, Joey Fansler (t)
<b>11 Finance Section</b>	
Chief	LuAnn Grover, Melissa Swain (t)
Time Unit Leader	Heien Pass
Cost Unit Leader	Kay High
Procurement Unit Leader	Leslie Solberg
Comp. Claims Unit Leader	Michael Kelly
Contract Project Inspector	Thomas Thompson, Jasin Fulwyler
Prepared By	
John Donahue, RESL	

**Fire Weather Forecast FOR BRANCH I and BRANCH II**

FORECAST NO: 29\_A

NAME OF FIRES: Lionshead

PREDICTION FOR: DAY/NIGHT SHIFTS

UNIT: Warm Springs Agency, Willamette NF,  
and Mt. Hood NF

SHIFT DATE: 17 Sep 2020

SIGNED: *Mary C. Wister* mary.wister@noaa.gov

TIME AND DATE

240-778-5303

FORECAST ISSUED: 2000/16 September 2020

**...SHOWERS AND A CHANCE OF THUNDERSTORMS THIS AFTERNOON THROUGH FRIDAY...**

**WEATHER DISCUSSION:** A strong low pressure system offshore will travel across Oregon the next couple of days, bringing numerous showers and scattered embedded thunderstorms to the northern Oregon Cascades late this afternoon and tonight. Showers and a chance of thunderstorms will continue through Friday when the low pressure systems makes its way across the region. Showers will end by Saturday morning. Showers may bring hail and heavy rain, and gusty erratic winds are always a possibility with thunderstorms.

**WEATHER FORECAST:**

**WEATHER:** Increasing clouds. Showers likely and a chance of thunderstorms late afternoon. Smokey. Thunderstorms may bring hail and heavy rain.

LAL: 3

RAINFALL AMOUNTS: less than 0.10 inch.

TEMPERATURES: 70 to 75.

HUMIDITY: 35 to 40 percent.

20 FT WINDS: **\*\*\*Gusty and erratic winds possible with thunderstorms\*\*\***

RIDGETOP WINDS – South less around 5 mph shifting to the Northwest 3-7 mph gusting to 12 mph after 1400.

VALLEYS – Upslope/Upvalley 5-10 mph.

HAINES INDEX: 3 (very low).

STABILITY/INVERSION: Mid level inversion breaking in the afternoon. Unstable.

**OUTLOOK FOR TONIGHT:**

**WEATHER:** Showers and a chance of thunderstorms. Thunderstorms may bring hail and heavy rain.

LAL: 3

RAINFALL AMOUNTS: up to 0.20 inch.

TEMPERATURES: 53 to 58.

HUMIDITY: 75 to 85 percent.

20 FT WINDS: **\*\*\*Gusty and erratic winds possible with thunderstorms\*\*\***

RIDGETOP WINDS AND SOUTHWEST ASPECTS– Southwest 5-10 mph with gusts to 15 mph.

VALLEYS – Downslope/downvalley 3-7 mph.

HAINES INDEX: 3 (very low).

STABILITY/INVERSION: Unstable.

**OUTLOOK FOR FRIDAY:** Showers and a chance of thunderstorms. Thunderstorms may bring hail and heavy rain. Rainfall amounts up 0.20 inch. Highs 63 to 68. Min RHs: 45 to 50 percent. Ridge winds: Southwest 5 to 10 mph gusting to 15 mph.

## **Fire Weather Forecast FOR BRANCH I and BRANCH II**

FORECAST NO: 29\_B

NAME OF FIRES: Lionshead

PREDICTION FOR: DAY/NIGHT SHIFTS

UNIT: Warm Springs Agency, Willamette NF,  
and Mt. Hood NF

SHIFT DATE: 17 Sep 2020

SIGNED: *Mary C. Wister* mary.wister@noaa.gov

TIME AND DATE

240-778-5303

FORECAST ISSUED: 2000/16 September 2020

---

**...SHOWERS AND A CHANCE OF THUNDERSTORMS THIS AFTERNOON THROUGH FRIDAY...**

**WEATHER DISCUSSION:** A strong low pressure system offshore will travel across Oregon the next couple of days, bringing numerous showers and scattered embedded thunderstorms to the northern Oregon Cascades late this afternoon and tonight. Showers and a chance of thunderstorms will continue through Friday when the low pressure systems makes its way across the region. Showers will end by Saturday morning. Heavy downpours and hail are possible, and gusty erratic winds can always be expected with thunderstorms.

---

### **WEATHER FORECAST:**

**WEATHER:** Increasing clouds. Showers likely and a chance of thunderstorms late afternoon. Smokey. Thunderstorms may bring hail and heavy rain.

LAL: 3

RAINFALL AMOUNTS: less than 0.10 inch.

TEMPERATURES: 67 to 73.

HUMIDITY: 42 to 47 percent.

20 FT WINDS: **\*\*\*Gusty and erratic winds possible with thunderstorms\*\*\***

RIDGETOP WINDS – South less around 5 mph shifting to the Northwest 3-7 mph gusting to 12 mph after 1400.

VALLEYS – Upslope/Upvalley 5-10 mph.

HAINES INDEX: 3 (very low).

STABILITY/INVERSION: Mid level inversion breaking in the afternoon. Unstable.

---

### **OUTLOOK FOR TONIGHT:**

**WEATHER:** Showers and a chance of thunderstorms. Thunderstorms may bring hail and heavy rain.

LAL: 3

RAINFALL AMOUNTS: 0.1-0.2 inch.

TEMPERATURES: 50 to 55.

HUMIDITY: 85 to 100 percent.

20 FT WINDS: **\*\*\*Gusty and erratic winds possible with thunderstorms\*\*\***

RIDGETOP WINDS AND SOUTHWEST ASPECTS– Southwest 5-10 mph with gusts to 15 mph.

VALLEYS – Downslope/downvalley 3-7 mph.

HAINES INDEX: 3 (very low).

STABILITY/INVERSION: Unstable.

**OUTLOOK FOR FRIDAY:** Showers and a chance of thunderstorms. Thunderstorms may bring hail and heavy rain. Stratus clouds. Rainfall amounts up 0.20 inch. Highs 63 to 68. Min RHs: 60 to 70 percent. Ridge winds: Southwest 5 to 10 mph.

## FIRE BEHAVIOR FORECAST

<b>FORECAST NUMBER:</b> 28	<b>TYPE OF FIRE:</b> Wildland
<b>FIRE NAME:</b> Lionshead	<b>OPERATIONAL PERIOD:</b> September 17, 2020 Day/Night
<b>DATE ISSUED:</b> September 16, 2020	<b>TIME ISSUED:</b> 2000
<b>UNITS:</b> Warm Springs Agency, Willamette, Mt Hood- NF,	<b>SIGNED:</b> Jason McGovern/Tim Boyce Fire Behavior Analyst (FBAN)

**WEATHER SUMMARY:** See detailed Fire Weather Forecast in IAP


**\*\* Moderate to Severe Drought conditions\*\*Thick Smoke\*\*Chance of rain and thunderstorms\*\***

### FUELS:

Fuel types consist of mixed conifer, grass and dense shrub fields with numerous snags and heavy dead and down. Brush fields with conifer regeneration. Live fuels are dormant, grasses are cured and both are contributing to fire intensity and spread. Previous management and fire scars contribute to many fuel type changes, including residual activity fuels (slash). Extreme drought conditions with low Rh recovery has contributed to very active fire behavior into the evening and much of the overnight period especially above 4000 feet.

**Expected Fine Dead FM:** 6 %      **1000 Hr. FM:** <12 %

### EXPECTED FIRE BEHAVIOR: Based on the Warmest, Driest, Windiest Conditions Forecasted

<u>Maximum Spotting Distance</u> <0.10 mile with 12 mph gusts <u>Probability of Ignition</u> <50 % prior to rain  Expect low fire behavior	<b>Fuel Type/Model</b>	<b>Maximum Rate of Spread (chains/hour)</b>	<b>Maximum Flame Length (feet)</b>
	Timber/shrub understory Timber litter – TU1, TL5, TL8, TU5	Head 4-6 ch/hr Flank 1-2 ch/hr	Head 2-4 ft Flank 1-2 ft
	Grass/Shrub GS2, SH1	Head 6-9 ch/hr Flank 4-6 ch/hr	Head 3-5 ft Flank 2-4 ft

### GENERAL/Potential:

**DAY:** Expected fire behavior will remain constant from yesterday through much of the day. Approaching showers with embedded thunderstorms will affect the fire in the afternoon. Although not expected, should gusty and erratic winds develop ahead of or near thunderstorms, but prior to precipitation, expect some creeping to occur. Otherwise, dense smoke, light wind, higher relative humidity and measurable precipitation will reduce fire behavior to smoldering. Spread rates will be very low. Isolated torching is possible, with spotting not likely to occur. Heavy continuous fuel concentrations will continue to support creep and greater flame lengths. Flame lengths generally less than 2 feet and spread rates of less than 1ch/hr.

### SPECIFIC:

**Branch I:** In heavy fuels expect the fire to creep along unchecked fire edge, but slow rates of spread. As the fire transitions into lighter fuel types and recent burn scars expect fire behavior to diminish to smoldering.

**Branch II:** Expect low fire behavior with continued consumption of heavy fuels at the cascade crest and base of Mt Jefferson. Where the fire is adjacent to containment lines look for smoldering and heavy fuels to continue consuming.

**Branch III:** Expect minimal fire activity across the branch. The fire edge has remained checked in many locations for several days. Look for continued smoldering in heavy fuels and some potential for creep on steeper slopes.

**Branch IV:** Smoldering and creeping northwest of Ollalie lake possible before the onset of precipitation. Expect low rates of spread and flame lengths <2ft.

**Night Shift:** Fire will continue consumption in the heavy fuels overnight. Expect primarily smoldering, both east and west of the cascade crest through the overnight hours. Look for more local terrain influence and diurnal winds through the night pooling smoke in drainages and lower elevations.


### AIR OPERATIONS:

Air operations continue to be limited by poor visibility from dense smoke over the fire and surrounding areas. Thunderstorms may also limit the use of aircraft today.


### SAFETY:

If precipitation begins to occur over the fire today ask yourself, what is the appropriate level of risk to take under the current conditions? Will this moisture begin to loosen rocks and logs on the slope above me? Will moistening soil begin to further destabilize trees with shallow or damaged root systems? Do I need to be where I am or can my efforts be focused somewhere else under the current conditions?

**Division/Group Assignment List (ICS 204 WF)**  
Controlled Unclassified Information//Basic

1. Incident Name: <b>LIONSHEAD</b>			3.			
2. Operational Period: <b>DAY/NIGHT</b>			Branch: <b>I</b>		Division/Group: <b>A/E</b>	
Date/Time From: 09/17/2020 0600    THU	Date/Time To: 09/18/2020 0600    FRI					
4. <b>Operations Personnel</b>						
<b>BRANCH DIRECTOR</b> DENNIS DARLING		<b>DIVISION/GROUP SUPERVISOR</b> TOMMY MENTZER				
<b>SAFETY OFFICER</b> JEN RABUCK KEVIN BONESS		<b>AIR OPS BRANCH DIRECTOR</b> CLARK TIECKE				
5. <b>Resources Assigned this Period</b>						
Strike Team / Task Force / Resource Designator	LWD	Leader	Number Persons	Drop Off PT./Time	Pick Up PT./Time	
O-369 TFLD	09/27	SHAWN SULLIVAN	1		FOB 23/	
O-460 TFLD	09/30	DAVID MOORE	1		FOB 23/	
C-23 HC1 LA GRANDE IHC	09/17	JOSH DIACETIS	21		FOB 23 /	
C-5000 HC1 VALE IHC	09/17	GLENN HEITZ	18	C-57/	FOB 23/	
C-30 HC2I T2IA SRV #3	09/20	JOSE LOPEZ	18		FOB 23/	
C-9 HC2I SRV #7	09/19	CARL MCDERMOTTROE	20		FOB 23/	
C-31 HC2I TORRES CONTR.	09/20	AGUSTIN RAMIREZ	20		FOB 23/	
C-19 HC2 MOSQUEDA REFO #78	09/20	NOERTO PANTALEON	20		FOB 23/	
C-21 HC2 CSR INC #95	09/20	ANTHONY CARSTENS	20		FOB 23/	
C-37 HC2 GFP ENTERPRISES	09/20	MICHAEL DENNING	20		FOB 23/	
C-5003 HC2 STEELHEAD ENTERPRISES	09/21	JACOB KUHNHAUSSEN	18	C-16/	FOB 23/	
C-5013 HC2 CSR ENTERPRISES	09/20	RAMON CISNEROS	20	C-42/	FOB 23/	
E-5001 ENG4 TIMBER BASIN	09/29	BUD FARMER	3	E-237/	FOB 23/	
E-72 ENG6 COOPER CONTRACTING #47	09/20	WILLIAM CUTSHALL	2		FOB 23/	
E-80 ENG6 TIMBER RUSH #115	09/21	ALEXANDER USOLTSEFF	2		FOB 23/	
E-81 ENG6 DESCHUTES ENG #351	09/20	JASON STANLEY	3		FOB 23/	
E-2 WT#T M&D TENDERS	09/19	CRAIG TEMPELTON	1		FOB 23/	
E-182 WTS1 SASQUATCH TENDER	09/22	DON PARKENSON	1	E-4/	FOB 23/	
E-5040 WTS1 PARAGON WILDLAND 09	09/18	LLOYD SHAW	1	E-137/	FOB 23/	
8. <b>Division/Group Communication Summary</b>						
Function	Channel	RX Frequency N/W	RX Tone/NAC	TX Frequency N/W	TX Tone/NAC	Mode
TACTICAL	3	168.6000 N	131.8	168.6000 N	131.8	A
COMMAND	1	170.4250 N	131.8	168.0750 N	131.8	A
AIR TO GROUND	14	166.9500 N		166.9500 N		A
AIR TO GROUND	15	169.1125 N		169.1125 N		A
AIR GUARD	16	168.6250 N		168.6250 N	110.9	A
9. Prepared By (Resource Unit Leader)		Approved By (Planning Section Chief)			Date	Time
SEAN BRENNAN, RESL(T)		SYNDY ZERR, PSC1 			09/16/2020	2200


**Division/Group Assignment List (ICS 204 WF)**  
**Controlled Unclassified Information//Basic**

<b>1. Incident Name:</b>			<b>3.</b>			
LIONSHEAD			Branch:		Division/Group:	
<b>2. Operational Period:</b> DAY/NIGHT			I		A/E	
Date/Time From: 09/17/2020 0600 THU		Date/Time To: 09/18/2020 0600 FRI				
<b>4. Operations Personnel</b>						
<b>BRANCH DIRECTOR</b> DENNIS DARLING		<b>DIVISION/GROUP SUPERVISOR</b> TOMMY MENTZER				
<b>SAFETY OFFICER</b> JEN RABUCK KEVIN BONESS		<b>AIR OPS BRANCH DIRECTOR</b> CLARK TIECKE				
<b>5. Resources Assigned this Period</b>						
Strike Team / Task Force / Resource Designator		LWD	Leader	Number Persons	Drop Off PT./Time	Pick Up PT./Time
TRI-CO TASK FORCE			RYAN HUFF	1		FOB 23/
ENG3 #342				3		FOB 23 /
ENG3 #1243				3		FOB 23 /
ENG6 #241				3		FOB 23 /
ENG6 #22244 WARM SPRINGS				3		FOB 23 /
WT #431				1		FOB 23 /
E-106 ES4 EASTERN OREGON TASK FORCE		09/24	JOHN THORSTAD	1		FOB 23/
E-106.3 ENG6 BLM ENG #622		09/24	DAVID REISS	3		FOB 23/
E-58 ENG6 WHITEHEAD #69		09/20	TIM BJORK	3		FOB 23/
E-106.4 ENG6 BLM ENG #621		09/24	ADAM BARNES	2		FOB 23/
E-106.5 ENG6 BLM ENG #654		09/24	JAMES SCRIBNER	4		FOB 23/
E-106.6 ENG6 BLM ENG #3647		09/24	BLAKE HUBBARD	2		FOB 23/
E-106.7 ENG4 BLM ENG #3433		09/24	JOSEPH LORDS	3		FOB 23/
E-5044 WTS2 MILLER TIMBER		09/28	EARL RAINEY	1	E-166/	FOB 23/
E-46 WTS3 BOULDER CREEK		09/18	TED HUNTER	1		FOB 23/
E-307 WTDS STORM CARPENTER		09/19	STORM CARPENTER	1		FOB 23/
O-5046 HEQB (T)		09/18	TYSON CROSS	1	E-4/	FOB 23/
E-59 DOZ2 KRIDER BEAR CREEK #25		09/17	JAY KRIDER	2		FOB 23/
<b>8. Division/Group Communication Summary</b>						
Function	Channel	RX Frequency N/W	RX Tone/NAC	TX Frequency N/W	TX Tone/NAC	Mode
TACTICAL	3	168.6000 N	131.8	168.6000 N	131.8	A
COMMAND	1	170.4250 N	131.8	168.0750 N	131.8	A
AIR TO GROUND	14	166.9500 N		166.9500 N		A
AIR TO GROUND	15	169.1125 N		169.1125 N		A
AIR GUARD	16	168.6250 N		168.6250 N	110.9	A
<b>9. Prepared By (Resource Unit Leader)</b>		<b>Approved By (Planning Section Chief)</b>		<b>Date</b>	<b>Time</b>	
SEAN BRENNAN, RESL(T)		SYNDY ZERR, PSC1 		09/16/2020	2200	




## Division/Group Assignment List (ICS 204 WF)

Controlled Unclassified Information//Basic


1. Incident Name:			3.			
LIONSHEAD			Branch:		Division/Group:	
2. Operational Period: DAY/NIGHT			I		A/E	
Date/Time From: 09/17/2020 0600 THU		Date/Time To: 09/18/2020 0600 FRI				
4. Operations Personnel						
BRANCH DIRECTOR		DENNIS DARLING		DIVISION/GROUP SUPERVISOR		TOMMY MENTZER
SAFETY OFFICER		JEN RABUCK KEVIN BONESS		AIR OPS BRANCH DIRECTOR		CLARK TIECKE
5. Resources Assigned this Period						
Strike Team / Task Force / Resource Designator		LWD	Leader	Number Persons	Drop Off PT./Time	Pick Up PT./Time
E-207 DOZ3 HEAVY IRON DOZER		09/22	RON SHARP	2	E-172/	FOB 23/
E-5009 MAST LOST RIVER		09/21	EINSTON NILSSON	2	E-245/	FOB 23/
O-155 FMOD		09/24	GLENN DOBSON	2		FOB 23/
O-25 SOF2		09/22	LEONARD BRODERSON	1		FOB 23/
E-294 AMBU AMBULANCE 31		09/23	SMITH/CAMP	2		
O-468 EMTF MEDIC 120		09/28	TAMMY LOCKLIN	1		
O-75 EMPF MEDIC 112		09/19	ERIC SMITH	1		FOB 23/
O-73 REMS 2		09/19	MICHELLE HOWDEN	4		FOB 23/
O-409 EMTF MEDIC 116		09/27	MARIO MAYES	1		FOB 23/
O-412 READ			MIKE LEECY 541-325-3304	1		FOB 23/
O-144 READ			AUSTIN SMITH 541-604-0135	1		FOB 23/
6. Control Operations/Work Assignments:						
<p>Mop up and secure.                  Burn identified primary lines as needed after receiving approval from IC and OPS.                  Scout for containment features to the west toward Division Z.</p>						
7. Special Instructions:						
<p>Ensure snag hazards have been mitigated in work areas prior to engaging.                  If any pumps are placed, capture GPS location and provide to SITL and capture property number and provide to Supply Unit.                  Backhaul garbage, broken equipment, and unused equipment from DIV.</p>						
8. Division/Group Communication Summary						
Function	Channel	RX Frequency N/W	RX Tone/NAC	TX Frequency N/W	TX Tone/NAC	Mode
TACTICAL	3	168.6000 N	131.8	168.6000 N	131.8	A
COMMAND	1	170.4250 N	131.8	168.0750 N	131.8	A
AIR TO GROUND	14	166.9500 N		166.9500 N		A
AIR TO GROUND	15	169.1125 N		169.1125 N		A
AIR GUARD	16	168.6250 N		168.6250 N	110.9	A
9. Prepared By (Resource Unit Leader)			Approved By (Planning Section Chief)		Date	Time
SEAN BRENNAN, RESL(T)			SYNDY ZERR, PSC1 		09/16/2020	2200

**Division/Group Assignment List (ICS 204 WF)**  
Controlled Unclassified Information//Basic


1. Incident Name:			3.			
LIONSHEAD			Branch:		Division/Group:	
2. Operational Period: DAY/NIGHT			I		G	
Date/Time From: 09/17/2020 0600 THU	Date/Time To: 09/18/2020 0600 FRI					
4. Operations Personnel						
BRANCH DIRECTOR DENNIS DARLING		DIVISION/GROUP SUPERVISOR WARREN VILLA 9/20				
SAFETY OFFICER JEN RABUCK KEVIN BONESS		AIR OPS BRANCH DIRECTOR CLARK TIECKE				
5. Resources Assigned this Period						
Strike Team / Task Force / Resource Designator	LWD	Leader	Number Persons	Drop Off PT./Time	Pick Up PT./Time	
E-79 ENG6 EYE OF THE EAGLE #56	09/20	RYAN GILLIAN	2		FOB 23/	
E-82 ENG6 INBOUND	09/22	HAROLD SUMPTER	3		FOB 23/	
E-34 WTS2 T. DICKSON TRUCKING	09/17	TROY DICKSON	1		FOB 23/	
E-13 WTS3 DB FIRE LLC #18		DREW CORUM	1		FOB 23/	
E-225 MAST JR DIRT DIGGERS KX17	09/21	EARL LEONARD	2	E-95/	FOB23/	
E-26 CHIP PATRICK	09/21	RICHARD FRANCK	1		FOB 23/	
O-25 SOF2	09/22	LEONARD BRODERSON	1		FOB 23/	
E-63 AMBU AMBULANCE 7	09/19	PARSONS/ALBIN	2		FOB 23/	
O-5025 EMTF MEDIC 12	09/17	TYLER WILCOX	1	O-236/	FOB 23/	
O-144 READ		AUSTIN SMITH 541-604-0135	1		FOB 23/	
O-412 READ		MIKE LEECY 541-325-3304	1		FOB 23/	
6. Control Operations/Work Assignments:						
Mop up and patrol along the P-500 road from DP10 to DP130.						
7. Special Instructions:						
Ensure snag hazards have been mitigated in work areas prior to engaging. Backhaul garbage, broken equipment, and unused equipment from Division. If any pumps are placed, capture GPS location and provide to SITL and capture property number and provide to the Supply. READ/REAFs in the area, consult if needed.						
8. Division/Group Communication Summary						
Function	Channel	RX Frequency N/W	RX Tone/NAC	TX Frequency N/W	TX Tone/NAC	Mode
TACTICAL	2	168.0500 N	131.8	168.0500 N	131.8	A
COMMAND	1	170.4250 N	131.8	168.0750 N	131.8	A
AIR TO GROUND	14	166.9500 N		166.9500 N		A
AIR TO GROUND	15	169.1125 N		169.1125 N		A
AIR GUARD	16	168.6250 N		168.6250 N	110.9	A
9. Prepared By (Resource Unit Leader)		Approved By (Planning Section Chief)		Date	Time	
SEAN BRENNAN, RESL(T)		SYNDY ZERR, PSC1 		09/16/2020	2200	




**Division/Group Assignment List (ICS 204 WF)**  
 Controlled Unclassified Information//Basic

<b>1. Incident Name:</b>			<b>3.</b>			
LIONSHEAD			<b>Branch:</b>		<b>Division/Group:</b>	
<b>2. Operational Period:</b> DAY/NIGHT			<b>II</b>		<b>K/N/R</b>	
Date/Time From: 09/17/2020 0600 THU	Date/Time To: 09/18/2020 0600 FRI					
<b>4. Operations Personnel</b>						
<b>BRANCH DIRECTOR</b> SCOTT SMITH		<b>DIVISION/GROUP SUPERVISOR</b> JASON GIBB 9/21				
<b>SAFETY OFFICER</b> JEN RABUCK KEVIN BONESS		<b>AIR OPS BRANCH DIRECTOR</b> CLARK TIECKE				
<b>5. Resources Assigned this Period</b>						
<b>Strike Team / Task Force / Resource Designator</b>	<b>LWD</b>	<b>Leader</b>	<b>Number Persons</b>	<b>Drop Off PT./Time</b>	<b>Pick Up PT./Time</b>	
O-84 TFLD	09/20	MITCHELL HOLLIDAY	1		SISTERS/	
O-94 TFLD (T)	09/20	RICKY SNODGRASS	1		SISTERS/	
O-353 TFLD (T)	09/26	JONA ENSLEY	1		SISTERS/	
O-366 TFLD (T)	09/26	AARON BRUNING	1		SISTERS/	
O-493 TFLD (T)	09/24	LEE PYKE	1		SISTERS/	
C-7 HC2I GRAYBACK #5A	09/17	ROBERT LAKIN	20		SISTERS/	
C-33 HC2 WEST COAST REFO	09/20	LEONARDO TORRES	20		SISTERS/	
O-87 WFM2 WARM SPRINGS	09/19	JOSHUA SOHAPPY	9		SISTERS/	
E-83 ENG6 PATRICK #62	09/20	SYPHERS	1		SISTERS/	
E-186 ENG6 GRAYBACK FORESTRY 30	09/21	ERNEST SMITH	3	E-147/	SISTERS/	
E-308 WT STEVE WILSON	09/19	JASON NEWMAN	1		SISTERS/	
E-37 WTS2 K&M CONTRACTING #23	09/18	MICHELLE MONTGOMERY	1		SISTERS/	
E-41 WTS3 MVP TEAM LLC #26	09/18	CECIL RENCH	1		SISTERS/	
E-43 SKG3 MORTIMORE #20	09/18	ZACK KEAS	1		SISTERS/	
E-44 SKG3 MILLER TIMBER #231	09/18	CHANCE BAGUIO	2		SISTERS/	
O-5031 FELB	09/22	GRANT DAVIS	1	O-382/	SISTERS/	
O-5011 FMOD SCHOLL FIRE & FUELS	09/21	MARSHALL SQUIER	2	O-394/	SISTERS/	
O-499 SOF2	09/29	PHILLIP SPOR	1		SISTERS/	
E-233 AMBU AMBULANCE 21	09/18	HOLLETT/HARLOCK	2	E-160/	SISTERS/	
<b>8. Division/Group Communication Summary</b>						
<b>Function</b>	<b>Channel</b>	<b>RX Frequency N/W</b>	<b>RX Tone/NAC</b>	<b>TX Frequency N/W</b>	<b>TX Tone/NAC</b>	<b>Mode</b>
TACTICAL	7	168.2000 N	131.8	168.2000 N	131.8	A
COMMAND	8	171.0375 N	131.8	165.3625 N	131.8	A
AIR TO GROUND	14	166.9500 N		166.9500 N		A
AIR TO GROUND	15	169.1125 N		169.1125 N		A
AIR GUARD	16	168.6250 N		168.6250 N	110.9	A
<b>9. Prepared By (Resource Unit Leader)</b>		<b>Approved By (Planning Section Chief)</b>		<b>Date</b>	<b>Time</b>	
BECKY NELSON, RESL		SYNDY ZERR, PSC1 		09/16/2020	2200	

**Division/Group Assignment List (ICS 204 WF)**  
**Controlled Unclassified Information//Basic**


1. Incident Name: <b>LIONSHEAD</b>		3.				
2. Operational Period: <b>DAY/NIGHT</b>		<b>II</b>	<b>K/N/R</b>			
Date/Time From: 09/17/2020 0600      THU	Date/Time To: 09/18/2020 0600      FRI					
<b>4. Operations Personnel</b>						
<b>BRANCH DIRECTOR</b>	SCOTT SMITH	<b>DIVISION/GROUP SUPERVISOR</b>	JASON GIBB 9/21			
<b>SAFETY OFFICER</b>	JEN RABUCK KEVIN BONESS	<b>AIR OPS BRANCH DIRECTOR</b>	CLARK TIECKE			
<b>5. Resources Assigned this Period</b>						
Strike Team / Task Force / Resource Designator	LWD	Leader	Number Persons	Drop Off PT./Time	Pick Up PT./Time	
E-5018 AMBU AMBULANCE 2	09/17	MAY/ WUORIO	2	E-91/	SISTERS/	
O-155 AEMF MEDIC 113	09/24	SHERRI MCDUGAL	1		SISTERS/	
O-76 EMPF MEDIC 111	09/19	JOSHUA GEORGE	1		SISTERS/	
E-212 REMS1	09/27	COMPTON	4	E-119/	SISTERS/	
O-144 READ		AUSTIN SMITH 541-604-0135	1		SISTERS/	
O-350 READ	09/24	MICHAEL RIEHLE	1		SISTERS/	
O-412 READ		MIKE LEECY 541-325-3304	1		SISTERS/	
O-346 READ (T)	09/25	MOLLY JOHNSON	1		SISTERS/	
O-349 READ (T)	09/25	JASON FISHER	1		SISTERS/	
<b>6. Control Operations/Work Assignments:</b>						
Continue to secure line and increase mop up depth along Division to the extent necessary to keep the fire within the existing perimeter along established control lines. Patrol entire division from DP 129 to hand line where it connects to lava flow.						
<b>7. Special Instructions:</b>						
Ensure snag hazards have been mitigated in work areas prior to engaging. Backhaul garbage, broken equipment, and unused equipment from DIV. If any pumps are placed, capture GPS location and provide to SITL and capture property number and give to Supply Unit. Patrol, mop up and secure as needed on Division I. Road 12- Weed areas are flagged with green/white stripped flagging and "weed" is written on the flagging. When equipment works along road 12, wash equipment when leaving weed areas. Review and apply IRPG Page 86: Working with Heavy Equipment.						
<b>8. Division/Group Communication Summary</b>						
Function	Channel	RX Frequency N/W	RX Tone/NAC	TX Frequency N/W	TX Tone/NAC	Mode
TACTICAL	7	168.2000 N	131.8	168.2000 N	131.8	A
COMMAND	8	171.0375 N	131.8	165.3625 N	131.8	A
AIR TO GROUND	14	166.9500 N		166.9500 N		A
AIR TO GROUND	15	169.1125 N		169.1125 N		A
AIR GUARD	16	168.6250 N		168.6250 N	110.9	A
<b>9. Prepared By (Resource Unit Leader)</b>		<b>Approved By (Planning Section Chief)</b>		<b>Date</b>	<b>Time</b>	
BECKY NELSON, RESL		SYNDY ZERR, PSC1 		09/16/2020	2200	

**Division/Group Assignment List (ICS 204 WF)**  
 Controlled Unclassified Information//Basic

<b>1. Incident Name:</b>				<b>3.</b>		
LIONSHEAD				<b>III</b>	<b>S</b>	
<b>2. Operational Period: DAY/NIGHT</b>						
Date/Time From: 09/17/2020 0600 THU		Date/Time To: 09/18/2020 0600 FRI				
<b>4. Operations Personnel</b>						
<b>BRANCH DIRECTOR</b> BRITT DAVIS		<b>DIVISION/GROUP SUPERVISOR</b> LEE ROACH 9/18				
<b>SAFETY OFFICER</b> JEN RABUCK KEVIN BONESS		<b>AIR OPS BRANCH DIRECTOR</b> CLARK TIECKE				
<b>5. Resources Assigned this Period</b>						
<b>Strike Team / Task Force / Resource Designator</b>	<b>LWD</b>	<b>Leader</b>	<b>Number Persons</b>	<b>Drop Off PT./Time</b>	<b>Pick Up PT./Time</b>	
C-34 HC2 NORTH PACIFIC	09/20	JOSE PEREZ ARELLANO	20		HOODOO SPIKE /	
C-36 HC2 CALDERON FOREST #38	09/20	RUBEN FLORES	20		HOODOO SPIKE /	
C-57 HC2 FRANCO REFORESTATION	09/26	JUAN PARRAS III	20		HOODOO SPIKE /	
O-330 FMOD UNITED FALLERS	09/26	SAM AKERS	2		HOODOO SPIKE /	
O-92 SOF2	09/28	WILLIE BEGAY	1		HOODOO SPIKE /	
O-472 EMTF MEDIC 117	09/28	BEAU AMRINE	1		HOODOO SPIKE /	
O-443 ARCH	09/27	JENNIFER HERNANDEZ	1		HOODOO SPIKE /	
O-382 REAF	09/20	ROB MICKEY	1		HOODOO SPIKE /	
O-442 REAF	09/26	KRISTA FARRIS	1		HOODOO SPIKE /	
O-106 REAF (T)	09/20	FLOYD COMER III	1		HOODOO SPIKE /	
O-69 FOBS	09/20	DANIEL NORSKOG	1		HOODOO SPIKE /	
<b>8. Division/Group Communication Summary</b>						
<b>Function</b>	<b>Channel</b>	<b>RX Frequency N/W</b>	<b>RX Tone/NAC</b>	<b>TX Frequency N/W</b>	<b>TX Tone/NAC</b>	<b>Mode</b>
TACTICAL	4	166.7750 N	110.9	166.7750 N	110.9	A
COMMAND	10	171.5250 N	103.5	164.1000 N	131.8	A
AIR TO GROUND	14	166.9500 N		166.9500 N		A
AIR TO GROUND	15	169.1125 N		166.1125 N		A
AIR GUARD	16	168.6250 N		168.6250 N	110.9	
<b>9. Prepared By (Resource Unit Leader)</b>		<b>Approved By (Planning Section Chief)</b>		<b>Date</b>	<b>Time</b>	
SEAN BRENNAN, RESL (T)		SYNDY ZERR, PSC1 		09/16/2020	2200	



**Division/Group Assignment List (ICS 204 WF)**  
 Controlled Unclassified Information//Basic

<b>1. Incident Name:</b>			<b>3.</b>			
LIONSHEAD			<b>Branch:</b>		<b>Division/Group:</b>	
<b>2. Operational Period:</b> DAY/NIGHT			<b>III</b>		<b>T</b>	
Date/Time From: 09/17/2020 0600 THU	Date/Time To: 09/18/2020 0600 FRI					
<b>4. Operations Personnel</b>						
<b>BRANCH DIRECTOR</b> BRITT DAVIS		<b>DIVISION/GROUP SUPERVISOR</b> FERNANDO HENRY				
<b>SAFETY OFFICER</b> JEN RABUCK KEVIN BONESS		<b>AIR OPS BRANCH DIRECTOR</b> CLARK TIECKE				
<b>5. Resources Assigned this Period</b>						
Strike Team / Task Force / Resource Designator	LWD	Leader	Number Persons	Drop Off PT./Time	Pick Up PT./Time	
C-35 HC2 NORTH PACIFIC #5	09/20	ADRIAN PEREZ RAMIREZ	20		HOODOO SPIKE/	
E-5025 WTS2 TIMBER TIPPER ENTERPRISES	09/25	JAMES TANNER	3		HOODOO SPIKE/	
E-208 DOZ3 KISER AND KISER DOZER	09/24	NORMA SHARP	2	E-173/	HOODOO SPIKE/	
O-92 SOF2	09/28	WILLIE BEGAY	1		HOODOO SPIKE/	
E-59 AMBU AMBULANCE 4	09/28	TARTOLAN/HOOVER	2		HOODOO SPIKE/	
<b>6. Control Operations/Work Assignments:</b>						
Construct line around structures on south side of Detroit Lake. Scout for containment options on the 10 and 11 roads.						
<b>7. Special Instructions:</b>						
Water Dips- Only approved sites shown on the operations map may be used for dipping. Resources at Risk identified by READs are flagged in Yellow/Black stripped flagging. All resources coming on to Branch III from Branch I or II will utilize weed wash prior to entering Branch III. All pumps, draft hoses, foot valves, fish screens, or any other submersible equipment incoming to Branch III from other areas of the fire must be decontaminated for aquatic invasive species.						
<b>8. Division/Group Communication Summary</b>						
Function	Channel	RX Frequency N/W	RX Tone/NAC	TX Frequency N/W	TX Tone/NAC	Mode
TACTICAL	12	159.2625 N	156.7	159.5625 N	156.7	A
COMMAND	10	171.5250 N	103.5	164.1000 N	131.8	A
AIR TO GROUND	14	166.9500 N		166.9500 N		A
AIR TO GROUND	15	169.1125 N		169.1125 N		A
AIR GUARD	16	168.6250 N		168.6250 N	110.9	A
<b>9. Prepared By (Resource Unit Leader)</b>		<b>Approved By (Planning Section Chief)</b>		<b>Date</b>	<b>Time</b>	
SEAN BRENANN, RESL(T)		SYNDY ZERR, PSC1 		09/16/2020	2200	






## Division/Group Assignment List (ICS 204 WF)


Controlled Unclassified Information//Basic

<b>1. Incident Name:</b>			<b>3.</b>			
LIONSHEAD			Branch:		Division/Group:	
<b>2. Operational Period:</b> DAY/NIGHT			<b>IV</b>		<b>Y</b>	
Date/Time From: 09/17/2020 0600 THU		Date/Time To: 09/18/2020 0600 FRI				
<b>4. Operations Personnel</b>						
<b>BRANCH DIRECTOR</b>		MARK CRAIN 9/17 ERIC MILLER 9/17 (T)		<b>DIVISION/GROUP SUPERVISOR</b> ISAIAH SALSKY 9/23		
<b>SAFETY OFFICER</b>		JEN RABUCK KEVIN BONESS		<b>AIR OPS BRANCH DIRECTOR</b> CLARK TIECKE		
<b>5. Resources Assigned this Period</b>						
Strike Team / Task Force / Resource Designator		LWD	Leader	Number Persons	Drop Off PT./Time	Pick Up PT./Time
O-461 TFLD		09/30	DONALD SMITH	1		FOB 23/
CENTRAL OREGON RAPPPELLERS		09/25	KNAUTH	8	LEND/LEASE/	FOB 23/
C-26 HC2I TORRES #3A		09/20	JOSE VERA	20		FOB 23/
C-27 HC2I TORRES #4A		09/20	MARTIN VARELA	20		FOB 23/
E-71 ENG6 ICE CRESENT #15		09/20	BRYAN ROHR	1		FOB 23/
E-74 ENG6 TWO FEATHERS #45		09/20	JAMES NOBLE	2		FOB 23/
O-5010 FELB		09/17	MATTHEW ABELL	1		FOB 23/
O-435 FMOD ATHERLY CONTRACTING		09/21	JAY BRIGHT	2		FOB 23/
O-436 FMOD MOON BROS FALLERS		09/21	RICK MOON	2		FOB 23/
E-247 FEL1 MILLER TIMBER		09/29	SALVADOR HERNANDEZ	1		FOB 23/
E-255 FEL1 GUMPert CONTRACTING		09/29	CLINT GUMPert	2		FOB 23/
E-57 MAST ENGLE MASTICATOR #105		09/21	STEVE CADE	2		FOB 23/
E-235 MAST GORGE MACHINERY		09/21	GAROLD WOOD	2		FOB 23/
<b>8. Division/Group Communication Summary</b>						
Function	Channel	RX Frequency N/W	RX Tone/NAC	TX Frequency N/W	TX Tone/NAC	Mode
TACTICAL	4	166.7750 N	110.9	166.7750 N	110.9	A
COMMAND	9	171.8875 N	110.9	163.8250 N	110.9	A
AIR TO GROUND	14	166.9500 N		166.9500 N		A
AIR TO GROUND	15	169.1125 N		169.1125 N		A
AIR GUARD	16	168.6250 N		168.6250 N	110.9	
<b>9. Prepared By (Resource Unit Leader)</b>			<b>Approved By (Planning Section Chief)</b>		<b>Date</b>	<b>Time</b>
BECKY NELSON, RESL			SYNDY ZERR, PSC1		09/16/2020	2200


**Division/Group Assignment List (ICS 204 WF)**  
Controlled Unclassified Information//Basic

1. Incident Name:			3.			
LIONSHEAD			Branch:		Division/Group:	
2. Operational Period: DAY/NIGHT			IV		Y	
Date/Time From: 09/17/2020 0600 THU	Date/Time To: 09/18/2020 0600 FRI					
<b>4. Operations Personnel</b>						
BRANCH DIRECTOR		MARK CRAIN 9/17 ERIC MILLER 9/17 (T)		DIVISION/GROUP SUPERVISOR	ISAIAH SALSKY 9/23	
SAFETY OFFICER		JEN RABUCK KEVIN BONESS		AIR OPS BRANCH DIRECTOR	CLARK TIECKE	
<b>5. Resources Assigned this Period</b>						
Strike Team / Task Force / Resource Designator	LWD	Leader	Number Persons	Drop Off PT./Time	Pick Up PT./Time	
O-120 SOF2	09/23	PAUL BRNA	1		FOB 23/	
O-5027 EMPF MEDIC 19	09/22	TYLER OLSEN	1		FOB 23/	
O-407 REMS 9	09/19	DAN CECIL	4		FOB 23/	
O-551 REAF		JESSIE DUBUQUE	1		FOB 23/	
O-565 REAF		CHRISTINE PYLE	1		FOB 23/	
O-552 READ	09/22	KACEY LARGENT	1		FOB 23/	
O-557 READ	09/22	DAVID OROZCO	1		FOB 23/	
O-310 FOBS (T)		NATALIE KUNTZ	1		FOB 23/	
O-291 FOBS	09/19	HOLLY HIGGINS	1		FOB 23/	
<b>6. Control Operations/Work Assignments:</b>						
Scout for containment opportunities on the 42 Road and 46 Road. Prep identified roads for containment. Implement prep on the 4220 Road and from the 4690 Road to the 46 Road.						
<b>7. Special instructions:</b>						
Water Dips- Only approved sites shown on operations map may be used for dipping. Resources at Risk identified by READs are flagged in Yellow/Black stripped flagging. All resources coming on to Branch IV from Branch I or II will utilize weed wash prior to entering Branch IV.						
<b>8. Division/Group Communication Summary</b>						
Function	Channel	RX Frequency N/W	RX Tone/NAC	TX Frequency N/W	TX Tone/NAC	Mode
TACTICAL	4	166.7750 N	110.9	166.7750 N	110.9	A
COMMAND	9	171.8875 N	110.9	163.8250 N	110.9	A
AIR TO GROUND	14	166.9500 N		166.9500 N		A
AIR TO GROUND	15	169.1125 N		169.1125 N		A
AIR GUARD	16	168.6250 N		168.6250 N	110.9	
<b>9. Prepared By (Resource Unit Leader)</b>		<b>Approved By (Planning Section Chief)</b>		<b>Date</b>	<b>Time</b>	
BECKY NELSON, RESL		SYNDY ZERR, PSC1 		09/16/2020	2200	


**Division/Group Assignment List (ICS 204 WF)**  
**Controlled Unclassified Information//Basic**

<b>1. Incident Name:</b>			<b>3.</b>			
LIONSHEAD			<b>Branch:</b>		<b>Division/Group:</b>	
<b>2. Operational Period:</b> DAY/NIGHT			<b>IV</b>		<b>Z</b>	
Date/Time From: 09/17/2020 0600	THU	Date/Time To: 09/18/2020 0600				
<b>4. Operations Personnel</b>						
<b>BRANCH DIRECTOR</b>		MARK CRAIN ERIC MILLER (T)		<b>DIVISION/GROUP SUPERVISOR</b>		BOB SJOLUND
<b>SAFETY OFFICER</b>		JEN RABUCK KEVIN BONESS		<b>AIR OPS BRANCH DIRECTOR</b>		CLARK TIECKE
<b>5. Resources Assigned this Period</b>						
Strike Team / Task Force / Resource Designator	LWD	Leader	Number Persons	Drop Off PT./Time	Pick Up PT./Time	
O-323 TFLD	10/03	MICHAEL WARE	1		FOB 23/	
O-5016 TFLD	09/21	JOSEPH WELBURN	1	O-386/	FOB 23/	
O-5019 TFLD	09/19	ANDY HAYES	1	O-259/	FOB 23/	
O-345 TFLD (T)	09/25	SCOTT BREWER	1		FOB 23/	
C-15 HC1 WARM SPRINGS IHC	09/19	RENZO RODRIGUEZ	20		FOB 23/	
C-29 HC2I ASI ARDEN SOLUTIONS	09/20	JEFFERY HARRISON	20		FOB 23/	
C-48 HC2I SAN CARLOS T2IA CREW #1	09/27	AARON NORMAN	20		FOB 23/	
O-311 WFM2 EAGLE CAP WFM2	09/25	GABE HALE	9		FOB 23/	
E-5057 ENG4 FLASHBACK FIRE 34	09/26	CLINT BROWN	2	E-227/	FOB 23/	
E-94 WTS2 SUZANNE FINE #06	09/21	MIKE HALSEY	2		FOB 23/	
E-5040 WTS1 PARAGON WILDLAND 09	09/18	LLOYD SHAW	1			
E-125 FEL1 JSW LOGGING	09/25	JACE RHODEN	2		FOB 23/	
E-18 FEL2 WYEAST FORESTRY	09/18	SEAN YOUSTER	2			
O-331 FMOD CENTRAL OREGON # 03	09/25	COOK / LESLEE	2		FOB 23/	
<b>8. Division/Group Communication Summary</b>						
Function	Channel	RX Frequency N/W	RX Tone/NAC	TX Frequency N/W	TX Tone/NAC	Mode
TACTICAL	6	166.9375 N	110.9	166.9375 N	110.9	A
COMMAND	9	171.8875 N	110.9	163.8250 N	110.9	A
AIR TO GROUND	14	166.9500 N		166.9500 N		A
AIR TO GROUND	15	169.1125 N		169.1125 N		A
AIR GUARD	16	168.6250 N		168.6250 N	110.9	A
<b>9. Prepared By (Resource Unit Leader)</b>		<b>Approved By (Planning Section Chief)</b>		<b>Date</b>		<b>Time</b>
SEAN BRENNAN, RESL(T)		SYNDY ZERR, PSC1 		09/16/2020		2200

**Division/Group Assignment List (ICS 204 WF)**  
 Controlled Unclassified Information//Basic

<b>1. Incident Name:</b>			<b>3.</b>			
LIONSHEAD			<b>Branch:</b>		<b>Division/Group:</b>	
<b>2. Operational Period:</b> DAY/NIGHT			<b>IV</b>		<b>Z</b>	
Date/Time From: 09/17/2020 0600 THU		Date/Time To: 09/18/2020 0600 FRI				
<b>4. Operations Personnel</b>						
<b>BRANCH DIRECTOR</b>		MARK CRAIN ERIC MILLER (T)		<b>DIVISION/GROUP SUPERVISOR</b>		BOB SJOLUND
<b>SAFETY OFFICER</b>		JEN RABUCK KEVIN BONESS		<b>AIR OPS BRANCH DIRECTOR</b>		CLARK TIECKE
<b>5. Resources Assigned this Period</b>						
<b>Strike Team / Task Force / Resource Designator</b>		<b>LWD</b>	<b>Leader</b>	<b>Number Persons</b>	<b>Drop Off PT./Time</b>	<b>Pick Up PT./Time</b>
O-336 FMOD MODULE CENTRAL OREGON # 02		09/25	BROMLEY / FAULKNER	2		FOB 23/
O-337 FMOD MODULE CENTRAL OREGON # 01		09/25	MCCARTHY / TAYLOR	2		FOB 23/
O-5012 FMOD LL MEADOWS		09/24	RICK WARD	2		
O-365 HEQB (T)		09/25	DUSTIN WISE	1		FOB 23/
E-60 DOZ2 JDL CONTRACTING #14		09/21	SAWYER LOGAN	2		FOB 23/
E-159 DOZ2 BOUNDS EXCAVATION		09/25		2		FOB 23/
WISSIE DOZER				1	EERA/	
E-128 SKD1 JSW LOGGING		09/26	JAMES HURT	2		FOB 23/
E-84 MAST CLINT HATFIELD TRUCKING		09/21	CLINT HATFIELD	1		FOB 23/
E-5061 MAST HAYDEN CONTRACTING		09/22	COLTON HAYDEN	1	E-117/	FOB 23/
E-56 MAST MORRIS FORESTRY #91		09/20	KEITH DOUGHARTY	1		FOB 23/
E-15 MAST RILEY MORGAN		09/27	RILEY MORGAN	1		FOB 23/
E-118 MAST EAGLE CAP		09/27	MICHAEL PERICE			
<b>8. Division/Group Communication Summary</b>						
<b>Function</b>	<b>Channel</b>	<b>RX Frequency N/W</b>	<b>RX Tone/NAC</b>	<b>TX Frequency N/W</b>	<b>TX Tone/NAC</b>	<b>Mode</b>
TACTICAL	6	166.9375 N	110.9	166.9375 N	110.9	A
COMMAND	9	171.8875 N	110.9	163.8250 N	110.9	A
AIR TO GROUND	14	166.9500 N		166.9500 N		A
AIR TO GROUND	15	169.1125 N		169.1125 N		A
AIR GUARD	16	168.6250 N		168.6250 N	110.9	A
<b>9. Prepared By (Resource Unit Leader)</b>			<b>Approved By (Planning Section Chief)</b>		<b>Date</b>	<b>Time</b>
SEAN BRENNAN, RESL(T)			SYNDY ZERR, PSC1 		09/16/2020	2200

**Division/Group Assignment List (ICS 204 WF)**  
Controlled Unclassified Information//Basic

<b>1. Incident Name:</b>			<b>3.</b>			
LIONSHEAD			<b>Branch:</b>		<b>Division/Group:</b>	
<b>2. Operational Period: DAY/NIGHT</b>			<b>IV</b>		<b>Z</b>	
Date/Time From: 09/17/2020 0600	THU	Date/Time To: 09/18/2020 0600				
<b>4. Operations Personnel</b>						
<b>BRANCH DIRECTOR</b>		MARK CRAIN ERIC MILLER (T)		<b>DIVISION/GROUP SUPERVISOR</b>		BOB SJOLUND
<b>SAFETY OFFICER</b>		JEN RABUCK KEVIN BONESS		<b>AIR OPS BRANCH DIRECTOR</b>		CLARK TIECKE
<b>5. Resources Assigned this Period</b>						
Strike Team / Task Force / Resource Designator	LWD	Leader	Number Persons	Drop Off PT./Time	Pick Up PT./Time	
O-120 SOF2	09/23	PAUL BRNA	1		FOB 23/	
E-213 AMBU AMBULANCE 11	09/21	ZOLLINGER/MIDDLEBROOK	2	E-127/	FOB 23/	
O-5030 EMPF MEDIC 14	09/17	HEATHER BUBEN	1	O-297/	FOB 23/	
O-473 EMTF MEDIC 118	09/28	NICK PEREZ	1		FOB 23/	
O-437 REAF	09/17	BRITTNEY CARDARELLA	1		FOB 23/	
O-553 REAF	09/21	PETER HALL	1		FOB 23/	
FOBS	09/19	HOLLY HIGGINS	1			
O-310 FOBS (T)	09/24	NATALIE KUNTZ	1			
O-401 REAF	09/29	CHRIS DONNERMEYER	1			
E-56 MAST MORRIS FRESTRY #91	09/20	KEITH DOUGHARITY	1			
<b>6. Control Operations/Work Assignments:</b>						
Scout for containment opportunities on the 42 and 46 Roads. Implement prep on the 4660 road to 4661 road in the DaVinci Mt. area. Coordinate structure protection in the Olallie Lakes area. Implement prep on 4220 road, the 4690 road to the 46 road, and the 4230 and 4240 roads to Division A/E.						
<b>7. Special Instructions:</b>						
Water Dips- Only approved sites shown on operations map may be used for dipping. Resources at Risk identified by READs are flagged in Yellow/Black stripped flagging. All resources coming on to Branch IV from Branch I or II will utilize weed wash prior to entering Branch IV.						
<b>8. Division/Group Communication Summary</b>						
Function	Channel	RX Frequency N/W	RX Tone/NAC	TX Frequency N/W	TX Tone/NAC	Mode
TACTICAL	6	166.9375 N	110.9	166.9375 N	110.9	A
COMMAND	9	171.8875 N	110.9	163.8250 N	110.9	A
AIR TO GROUND	14	166.9500 N		166.9500 N		A
AIR TO GROUND	15	169.1125 N		169.1125 N		A
AIR GUARD	16	168.6250 N		168.6250 N	110.9	A
<b>9. Prepared By (Resource Unit Leader)</b>			<b>Approved By (Planning Section Chief)</b>		<b>Date</b>	<b>Time</b>
SEAN BRENNAN, RESL(T)			SYNDY ZERR, PSC1 		09/16/2020	2200

**Division/Group Assignment List (ICS 204 WF)**  
Controlled Unclassified Information//Basic

<b>1. Incident Name:</b>		<b>3.</b>	
LIONSHEAD		<b>Branch:</b>	<b>Division/Group:</b>
<b>2. Operational Period: DAY/NIGHT</b>			
Date/Time From: 09/17/2020 0600	THU	Date/Time To: 09/18/2020 0600	FRI

**STRUCTURE**

4. Operations Personnel			
<b>BRANCH DIRECTOR</b>		<b>DIVISION/GROUP SUPERVISOR</b>	TODD LIGHT RON ADAMS (T)
<b>SAFETY OFFICER</b>	JEN RABUCK KEVIN BONESS	<b>AIR OPS BRANCH DIRECTOR</b>	CLARK TIECKE

5. Resources Assigned this Period					
Strike Team / Task Force / Resource Designator	LWD	Leader	Number Persons	Drop Off PT./Time	Pick Up PT./Time
C-32 HC2 GRIZZLY FIRE	09/21	THEODORE HINER	20		SISTERS/
STEN COLUMBIA COUNTY ST2	09/26	ERICK HOLSEY	1		SISTERS/1400
ENG3 COLUMBIA COUNTY ST2 #476	09/26		5		SISTERS/1400
ENG3 COLUMBIA COUNTY ST2 #451	09/26		5		SISTERS/1400
ENG3 COLUMBIA COUNTY ST2 #481	09/26		5		SISTERS/1400
ENG3 COLUMBIA COUNTY ST2 #460	09/26		5		SISTERS/1400
ENG3 COLUMBIA COUNTY ST2 #431	09/26		5		SISTERS/1400
E-61 ENG6 WOODPECKER #63	09/20	KEITH REID	6		SISTERS/
O-92 SOF2	09/28	WILLIE BEGAY	1		SISTERS/
E-5015 AMBU AMBULANCE 1	09/20	WEIG, CAMPHOUSE	2	E-23/	SISTERS/
O-154 AEMF MEDIC 114	09/25	JASON RAMSDELL	1		SISTERS/


**6. Control Operations/Work Assignments:**  
Provide for structure protection in Hwy 22 corridor, on or along the south side of Detroit Lake, Breitenbush Resort area, Idanha, Marion Forks, and Camp Pioneer.

**7. Special Instructions:**  
Use Coffin Mtn repeater for Command  
RX 171.5250 Tone 103.5  
TX 164.1000 Tone 131.8  
Call Lionshead communications for IWI

8. Division/Group Communication Summary						
Function	Channel	RX Frequency N/W	RX Tone/NAC	TX Frequency N/W	TX Tone/NAC	Mode
TACTICAL	12	159.2625 N	156.7	159.5625 N	156.7	A
COMMAND	10	171.5250 N	103.5	164.1000 N	131.8	A
AIR TO GROUND	14	166.9500 N		166.9500 N		A
AIR TO GROUND	15	169.1125 N		169.1125 N		A
AIR GUARD	16	168.6250 N		168.6250 N	110.9	A

<b>9. Prepared By (Resource Unit Leader)</b> SEAN BRENNAN, RESL(T)	<b>Approved By (Planning Section Chief)</b> SYNDY ZERR, PSC1	<b>Date</b> 09/16/2020	<b>Time</b> 2200
---	---	---------------------------	---------------------

**Division/Group Assignment List (ICS 204 WF)**  
 Controlled Unclassified Information//Basic

<b>1. Incident Name:</b>			<b>3.</b>			
LIONSHEAD			<b>Branch:</b>		<b>Division/Group:</b>	
<b>2. Operational Period:</b> DAY/NIGHT			<b>WARM SPRINGS</b>			
Date/Time From: 09/17/2020 0600 THU		Date/Time To: 09/18/2020 0600 FRI				
<b>4. Operations Personnel</b>						
<b>BRANCH DIRECTOR</b>			<b>DIVISION/GROUP SUPERVISOR</b>		JABBER DAVIS V#35	
<b>SAFETY OFFICER</b> JEN RABUCK KEVIN BONESS			<b>AIR OPS BRANCH DIRECTOR</b>		CLARK TIECKE	
<b>5. Resources Assigned this Period</b>						
<b>Strike Team / Task Force / Resource Designator</b>		<b>LWD</b>	<b>Leader</b>	<b>Number Persons</b>	<b>Drop Off PT./Time</b>	<b>Pick Up PT./Time</b>
TFLD			TONY HOLIDAY	1		FOB 23/
COMMAND 1			ADRIAN TUELE	1		FOB 23/
ENG #30				3		FOB 23/
ENG #31				3		FOB 23/
ENG #32				3		FOB 23/
ENG #38				3		FOB 23/
ENG #0961				3		FOB 23/
ENG #0963				3		FOB 23/
WARM SPRINGS FUELS CREW				8		FOB 23/
FUELS 5				4		FOB 23/
SMITH DOZER				1		FOB 23/
V #35				1		FOB 23/
V #43			LIONEL SMITH	1		FOB 23/
V #45 DOZER				1		FOB 23/
<b>8. Division/Group Communication Summary</b>						
<b>Function</b>	<b>Channel</b>	<b>RX Frequency N/W</b>	<b>RX Tone/NAC</b>	<b>TX Frequency N/W</b>	<b>TX Tone/NAC</b>	<b>Mode</b>
COMMAND	1	170.4250 N	131.8	168.0750 N	131.8	A
TACTICAL	3	168.6000 N	131.8	168.6000 N	131.8	A
AIR TO GROUND	14	166.9500 N		166.9500 N		A
AIR TO GROUND	15	169.1125 N		169.1125 N		A
AIR GUARD	16	168.6250 N		168.6250 N	110.9	A
<b>9. Prepared By (Resource Unit Leader)</b>			<b>Approved By (Planning Section Chief)</b>		<b>Date</b>	<b>Time</b>
SEAN BRENNAN, RESL(T)			SYNDY ZERR, PSC1 		09/16/2020	2200





**Division/Group Assignment List (ICS 204 WF)**  
**Controlled Unclassified Information//Basic**


<b>1. Incident Name:</b>		<b>3.</b>	
LIONSHEAD		<b>Branch:</b>	<b>Division/Group:</b>
<b>2. Operational Period:</b> DAY/NIGHT			
Date/Time From: 09/17/2020 0600	THU	Date/Time To: 09/18/2020 0600	FRI

**CONTINGENCY**


<b>4. Operations Personnel</b>			
<b>BRANCH DIRECTOR</b>		<b>DIVISION/GROUP SUPERVISOR</b>	RYAN MCCLIMENT 9/17 NOLAN BREWER (T) 9/21
<b>SAFETY OFFICER</b>	JEN RABUCK KEVIN BONESS	<b>AIR OPS BRANCH DIRECTOR</b>	CLARK TIECKE

<b>5. Resources Assigned this Period</b>					
Strike Team / Task Force / Resource Designator	LWD	Leader	Number Persons	Drop Off PT./Time	Pick Up PT./Time
O-266 TFLD	09/25	RYAN VICE	1		SISTERS/
O-278 TFLD (T)	09/25	TONI AGUILAR	1		SISTERS/
E-226 ENG4 K&L FARMS	09/21	JAMES HARTER	3	E-130/	SISTERS/
E-53 ENG6 PATRICK #71	09/20	PAUL RAMPININI	3		SISTERS/
E-78 ENG6 DESCHUTES U BOAT #88	09/20	CHRISTIAN JCKOWSKI	3		SISTERS/
E-35 WTS2 TUB SPRINGS EQUIP	09/17	LARRY MCNAMEE	1		SISTERS/
E-9 WTS2 K&R CONTRACTING #77	09/23	AUSTIN HOLTMANN			SISTERS/
E-36 WTS2 CLEARWATER #86	09/17	GREG MARUGG	1		SISTERS/
E-38 WTS2 45 CONTRACTING #44	09/18	ALLEN GUILD	3		SISTERS/
E-40 WTS2 ALL WET WATER TENDER #46	09/18	WILLIAM HOOVER	1		SISTERS/
E-39 WTS2 SMOKEY THE CUB TENDER #56	09/18	JERRY SPANGLER	1		SISTERS/
E-5045 WTS2 1-A CONSTRUCTION & FIRE	09/26	AUSTIN BISSONETTE	1	E-114/	SISTERS/
E-46 WTS3 BOULDER CREEK	09/18	TED HUNTER	1		SISTERS/
O-82 HEQB	09/18	PHILLIP MORAN	1		SISTERS/
O-256 HEQB (T)	09/25	WILLIAM BARR	1		SISTERS/
E-5005 DOZ2 HAYDEN CONTRACTING	09/19	WYATT HAYDEN	1	E-119/	SISTERS/
E-245 SKD1 WHITE LOGGING	09/29	KYLE HOWELL	2		SISTERS/
E-201 SKG3 DUKES EQUIP SKIDGINE	09/21	JUSTIN DURSTON	2	E-113/	SISTERS/
E-242 GRD OWENS GRADER	09/27	TERRY ELKIN	2		SISTERS/


<b>8. Division/Group Communication Summary</b>						
Function	Channel	RX Frequency N/W	RX Tone/NAC	TX Frequency N/W	TX Tone/NAC	Mode
TACTICAL	4	166.7750 N	110.9	166.7750 N	110.9	A
COMMAND	8	171.0375 N	131.8	165.3625 N	131.8	A
AIR TO GROUND	14	166.9500 N		166.9500 N		A
AIR TO GROUND	15	169.1125 N		169.1125 N		A
AIR GUARD	16	168.6250 N		168.6250 N	110.9	A

<b>9. Prepared By (Resource Unit Leader)</b>	<b>Approved By (Planning Section Chief)</b>	<b>Date</b>	<b>Time</b>
SEAN BRENNAN, RESL(T)	SYNDY ZERR, PSC1 	09/16/2020	2200

**Division/Group Assignment List (ICS 204 WF)**  
 Controlled Unclassified Information//Basic

1. Incident Name: <b>LIONSHEAD</b>			3.			
2. Operational Period: <b>DAY/NIGHT</b>			Branch:		Division/Group:	
Date/Time From: 09/17/2020 0600 THU		Date/Time To: 09/18/2020 0600 FRI		<b>CONTINGENCY</b>		
4. <b>Operations Personnel</b>						
<b>BRANCH DIRECTOR</b>				<b>DIVISION/GROUP SUPERVISOR</b>		RYAN MCCLIMENT 9/17 NOLAN BREWER (T) 9/21
<b>SAFETY OFFICER</b>		JEN RABUCK KEVIN BONESS		<b>AIR OPS BRANCH DIRECTOR</b>		CLARK TIECKE
5. <b>Resources Assigned this Period</b>						
Strike Team / Task Force / Resource Designator		LWD	Leader	Number Persons	Drop Off PT./Time	Pick Up PT./Time
E-253 GRD ROAD GRADER		09/28	GAROLD WOOD	2		SISTERS/
E-199 FEL1 ENGLE FELLER BUNCHER T445		09/24	JARED ENGLE	3	E-162/	SISTERS/
E-246 FEL1 JSW LOGGING		09/28	LANE GRAHAM	2		SISTERS/
E-198 FEL1 BOULDER RIDGE		09/25	TOM HANNA	2	E-161/	SISTERS/
E-126 FEL1 RUDE LOGGING		09/25	JOSH WINEGAR	2		SISTERS/
E-55 MAST ENGLE CONTR.		09/20	MIKE JENISON	2		SISTERS/
E-200 MAST J&D LOGGING		09/21	TYLER SWAN	2	E-98/	SISTERS/
E-224 MAST TWIN PEAKS		09/22	LARRY CUMMINS	2	E-94/	SISTERS/
E-202 MAST J&D LOGGING		09/22	JUSTIN COMBS	2	E-97/	SISTERS/
O-428 FMOD GROUND ZERO TIMBER FALLERS		09/21	GINA DAVIS	2	O-75/	SISTERS/
6. Control Operations/Work Assignments: Continue contingency prep along the 12 road system.						
7. Special Instructions: Coordinate operations with local READ's.						
8. <b>Division/Group Communication Summary</b>						
Function	Channel	RX Frequency N/W	RX Tone/NAC	TX Frequency N/W	TX Tone/NAC	Mode
TACTICAL	4	166.7750 N	110.9	166.7750 N	110.9	A
COMMAND	8	171.0375 N	131.8	165.3625 N	131.8	A
AIR TO GROUND	14	166.9500 N		166.9500 N		A
AIR TO GROUND	15	169.1125 N		169.1125 N		A
AIR GUARD	16	168.6250 N		168.6250 N	110.9	A
9. Prepared By (Resource Unit Leader) SEAN BRENNAN, RESL(T)			Approved By (Planning Section Chief) SYNDY ZERR, PSC1 		Date 09/16/2020	Time 2200

**Division/Group Assignment List (ICS 204 WF)**  
**Controlled Unclassified Information//Basic**

<b>1. Incident Name:</b>			<b>3.</b>			
LIONSHEAD			<b>Branch:</b>		<b>Division/Group:</b>	
<b>2. Operational Period: DAY/NIGHT</b>			<b>NIGHTS</b>			
Date/Time From: 09/17/2020 0600      THU		Date/Time To: 09/18/2020 0600      FRI				
<b>4. Operations Personnel</b>						
<b>BRANCH DIRECTOR</b>				<b>DIVISION/GROUP SUPERVISOR</b>		ERIC DUNING 9/24 SAMMY SCHINNELL 9/23 (T)
<b>SAFETY OFFICER</b>		JEN RABUCK KEVIN BONESS		<b>AIR OPS BRANCH DIRECTOR</b>		CLARK TIECKE
<b>5. Resources Assigned this Period</b>						
<b>Strike Team / Task Force / Resource Designator</b>		<b>LWD</b>	<b>Leader</b>	<b>Number Persons</b>	<b>Drop Off PT./Time</b>	<b>Pick Up PT./Time</b>
O-65 TFLD		09/19	KEVIN BOMBERGER	1		SISTERS/
C-8 HC2I GRAYBACK #3B		09/19	STEVEN DERRY	20		SISTERS/
C-20 HC2 WOODPECKER		09/20	ELADIO HERNANDEZ	20		SISTERS/
E-187 ENG5 LIBERTY #56		09/20	KATHLEEN CALVIN	3	E-75/	SISTERS/
E-5019 ENG5 LIBERTY WILDFIRE		09/21	CEDAR WATSON	4	E-74/	SISTERS/
E-5060 ENG5 GPO1		09/21	KEVIN WEED	3	E-233/	SISTERS/
E-76 ENG6 MID COLUMBIA #44		09/20	DAVE JOHNSON	2		SISTERS/
E-154 ENG6 BROTHERS INDUSTRIES		09/25	VITAS LABANAUSKAS	3		SISTERS/
E-228 ENG6 PATRICK 13		09/26	WILLIAM MURPHY	3		SISTERS/
E-210 SKG3 WYEAST SKIDGINE		09/22	HARRY HERMAN	2	E-176/	SISTERS/
O-119 SOF2		09/24	IVAN CUPP	1		SISTERS/
E-5016 AMBU AMBULANCE 30		09/17	DOBSON/CORBIN	2		SISTERS/
E-12 WTS3 RUNDELL		09/20	BRIAN SHAW	1		SISTERS/
O-386 EMTF		09/28	CRAIG NEWMAN	1		SISTERS/
O-296 EMPF		09/26	TIMOTHY KEARNS	1		SISTERS/
<b>8. Division/Group Communication Summary</b>						
<b>Function</b>	<b>Channel</b>	<b>RX Frequency N/W</b>	<b>RX Tone/NAC</b>	<b>TX Frequency N/W</b>	<b>TX Tone/NAC</b>	<b>Mode</b>
TACTICAL	6	168.2500 N	131.8	168.2500 N	131.8	A
COMMAND	8	171.0375 N	131.8	165.3625 N	131.8	A
AIR TO GROUND	14	166.9500 N		166.9500 N		A
AIR TO GROUND	15	169.1125 N		169.1125 N		A
AIR GUARD	16	168.6250 N		168.6250 N	110.9	A
<b>9. Prepared By (Resource Unit Leader)</b>		<b>Approved By (Planning Section Chief)</b>		<b>Date</b>	<b>Time</b>	
BECKY NELSON, RESL		SYNDY ZERR, PSC1 		09/16/2020	2200	



# AIR OPERATIONS SUMMARY

PREPARED BY: Clark Tiecke      PREPARED DATE/TIME: 09/16/20 2000  
 1. INCIDENT NAME: P515 LIONSHEAD Fires      2. OPERATIONAL PERIOD      DATE: 09/17/2020  
 Sunrise: 0645      Sunset: 1911  
 Ready Reserve:  
 163AC for IA

4. REMARKS (Safety Notes, Hazards, Air Operations Special Equipment, TFR Coordinates, etc.):  
**BE AWARE of Congested area; strong winds; topography; SMOKE, Parachutes, aircraft around the airport**  
 Aircraft costs to be emailed to [kathleen\\_high@firenet.gov](mailto:kathleen_high@firenet.gov) or text 503-828-4351  
 Correspondence to Madras helibase should be sent to [2020helibase@gmail.com](mailto:2020helibase@gmail.com)  
 Medivac ship 6LE  
**5. (A-83) TFR 0/3053: Up to 12,000 MSL. Pentagon, 24 hour**  
 Frequency: 125.4000 (TFR)  
**Riverside Fire TFR freq. 128.4000**

6. PERSONNEL	Phone	7. FREQUENCIES	AM	FM	8. FIXED-WING	# Avail / Type / Make-Model / FAA N# / Base(s)
AOB: Clark Tiecke AOB: Doug Ledgerwood ASGS: Joey Fansler ATGS: James Price ATGS: Todd Pease	503-931-8602 541-852-0633 541-840-5003 541-219-2114 541-408-2309	<b>AIR to AIR:</b> Primary /TFR (A-12) Secondary (A-11) Forest IA Primary Forest IA Secondary	125.4000 123.6000 134.7250 132.8750	166.9500 169.1125 167.4750	Airtankers  Air Attack  ONG Hoist Medevac  ONG  Lead Plane	Upon request through AA 534SA Areocommander A-78 249CP-C90 King Air A#14  Order air extraction thru comms unit for 9 line 503-932-6102 503-932-5935 503-584-2800  Available upon request from through AA/ CO Dispatch
HEBM: Robert Shoemaker HEBM (t) Brian Schroder	541-613-1375 630-532-1441	<b>Air to Ground:</b> Primary (A-22) Secondary (A-23) Forest IA 41		155.3400	S-379	Madras airport (S33) Rob Berg (541) 475-4899
HB Paramedic Andy Belcher	570-241-7757	Air Ambulance			E-180	Incident Response Comms Trier Hoisi S-199 (541-797-4270)
READ Willamette Brett Blundon	541-246-4376	Command		See commo plan in IAP	E-189, 5,244	Water Tenders
READ Deschutes Sara Baughman	541-419-3132	Deck TOLC (A-41)		168.3500 169.4625	Madras Helibase	44 40.13 x 121 09.18 (2,437')
Warm Dispatch	541-553-1146 541-553-2413	National Flight Follow		168.6500 (tone 110.9 RX/TX)	Ray Benson Helispot	44 24.332 x 121 51.700
CO Dispatch	541-316-7777	AIR Guard		168.6250 (110.9 TX tone)	Mobile Retardant Base A-84	44 32.931 x 121 39.138
Joe Cochran (UAO USFS)	541-460-1685	Unicomm @ Madras	122.8			
Madras Helibase	971-413-0976					

**9. HELICOPTERS (Use Additional Sheets as Necessary)**

FAA N#	T Y	MAKE MODEL	HLB	AVAIL	REMARKS	FAA N#	TY	MAKE MODEL	HLB	AVAIL	REMARKS
516LE	3	Bell 206-L3 A-19	Madras	0900	Thomas Conner 541-701-6030	163AC	1	S-64	Madras Lend Lease	0900	Rocco Terracciano 951-333-7458
0TD	3	Bell 407 A-66	Madras	0900	Will McCubrey 989-464-5752	3BH	1	UH-60 (A-47)	Madras	0900	Matt Mills 503-881-2004
20WH	3	Bell 407 (A31)	Madras	0900	Corey Favorite 530-867-4711	4CK	1	UH-60 (A-82)	Deer Park Lend/lease 9/13	0900	Will Janks 715-434-333
						618CK	1	S-61 A-23	Madras	0900	Don Sevedge 540-742-2619
30IHP	2	UH-1H (A-59)	Madras	0900	Chris Gorman 541-620-8242	471CH	1	CH-47D A-33	Madras	0900	Ashley Girardi 970-397-6327
8AC	1	S-64 (A-24)	Madras	0900	Rocco Terracciano 951-333-7458	693	1	UH-60M (ONG)	Madras	0900	Medvac/Hoist Steve Windsow 970-901-5219

# INCIDENT RADIO COMMUNICATIONS PLAN (ICS 205)

## Controlled Unclassified Information//Basic

<b>1. Incident Name:</b>	<b>2. Date/Time Prepared:</b>	<b>3. Operational Period:</b>
<b>LIONSHEAD Branch I &amp; II</b>	Date: 09/16/2020 Time: 2020	<b>DAY/NIGHT</b>
	Date/Time From: 09/17/2020 0600	Date/Time To: 09/18/2020 0600
	THU	FRI

4. Basic Radio Channel Use:												
Zone Group	Ch #	Function	Channel Name/Trunked Radio System Talkgroup	Assignment	RX Freq	RX Tone/NAC	TX Freq	TX Tone/NAC	Mode (A, D, or M)	Remarks		
2	1	COMMAND	CMD 1 SOUTH		170.4250 N	131.8	168.0750 N	131.8	A	SHITKE BUTTE. Linked to CMD 8S and CMD 9S		
2	2	TACTICAL	TAC 2 SOUTH	DIV G	168.0500 N	131.8	168.0500 N	131.8	A			
2	3	TACTICAL	TAC 3 SOUTH	DIV A/E	168.6000 N	131.8	168.6000 N	131.8	A			
2	4	TACTICAL	TAC 4 SOUTH	CONTINGENCY	166.7250 N	131.8	166.7250 N	131.8	A			
2	5	TACTICAL	TAC 5 SOUTH	DIV I	166.7750 N	131.8	166.7750 N	131.8	A			
2	6	TACTICAL	TAC 6 SOUTH	NIGHT DIV	168.2500 N	131.8	168.2500 N	131.8	A			
2	7	TACTICAL	TAC 7 SOUTH	DIV K/N/R	168.2000 N	131.8	168.2000 N	131.8	A			
2	8	COMMAND	CMD 8 SOUTH		171.0375 N	131.8	165.3625 N	131.8	A	CASTLE ROCKS. Linked to CMD 1S and CMD 9S.		
2	9	COMMAND	CMD 9 SOUTH		173.0375 N	131.8	167.3250 N	131.8	A	BLACK BUTTE. Linked to CMD 1S and CMD 8S.		
2	10	TACTICAL	TAC 10 SOUTH	UNASSIGNED	158.7375 N	00.0	158.7375 N	156.7	A	VTAC 12		
2	11	TACTICAL	TAC 11 SOUTH	UNASSIGNED	159.4725 N	0.00	159.4725 N	156.7	A	VTAC13		
2	12	AIR TO GROUND	VMED28	MEDICAL A/G	155.3400 N		155.3400 N		A	FOR USE W/ AIR AMBULANCE		
2	13	AIR TO GROUND	A/G WSA	LOCAL A/G	167.4750 N		167.4750 N		A			
2	14	AIR TO GROUND	A/G PRI		166.9500 N		166.9500 N		A	AIR TO GROUND PRIMARY		
2	15	AIR TO GROUND	A/G SEC		169.1125 N		169.1125 N		A			
2	16	AIR GUARD	AIRGUARD		168.6250 N		168.6250 N	110.9	A			

**5. Special Instructions:**

---

**6. Prepared By** (Communications Unit Leader) Name: JEFF KEENER Signature: *Jeff Keener*

ICS 205 IAP Page Date/Time: 09/16/2020 2020



# INCIDENT RADIO COMMUNICATIONS PLAN (ICS 205)

## Controlled Unclassified Information//Basic

<b>1. Incident Name:</b>		<b>2. Date/Time Prepared:</b>		<b>3. Operational Period:</b>	
<b>LIONSHEAD Branch III</b>		Date: 09/16/2020 Time: 2020		Date/Time From: 09/17/2020 0600 Date/Time To: 09/18/2020 0600	
		THU		FRI	

4. Basic Radio Channel Use:										
Zone Group	Ch #	Function	Channel Name/Trunked Radio System Talkgroup	Assignment	RX Freq	RX Tone/NAC	TX Freq	TX Tone/NAC	Mode (A, D, or M)	Remarks
3	1	TACTICAL	TAC 1 WEST	UNASSIGNED	166.7250 N	110.9	166.7250 N	110.9	A	
3	2	TACTICAL	TAC 2 WEST	UNASSIGNED	168.2500 N	110.9	168.2500 N	110.9	A	
3	3	TACTICAL	TAC 3 WEST	UNASSIGNED	168.6000 N	110.9	168.6000 N	110.9	A	
3	4	TACTICAL	TAC 4 WEST	DIV S	166.7750 N	110.9	166.7750 N	110.9	A	
3	5	TACTICAL	TAC 5 WEST	UNASSIGNED	168.0500 N	110.9	168.0500 N	110.9	A	
3	6	TACTICAL	TAC 6 WEST	UNASSIGNED	166.9375 N	110.9	166.9375 N	110.9	A	
3	7	COMMAND	NOT INSTALLED	BRANCH III	171.0625 N	110.9	162.18750 N	110.9	A	
3	8	COMMAND	NOT INSTALLED	BRANCH III	170.9750 N	110.9	168.7000 N	110.9	A	
3	9	COMMAND	COMMAND 9 SOUTH	BR II	173.0375 N	131.8	167.3250 N	131.8	A	Linked to Command 1 South and Command 8 South.
3	10	COMMAND	FS COFFIN MTN	BRANCH III	171.5250 N	103.5	164.1000 N	131.8	A	PRIMARY IWI
3	11	TACTICAL	RED NET		151.3400 N		151.3400 N	156.7	A	
3	12	TACTICAL	BLUE NET	DIV T	159.2625 N	156.7	159.5625 N	156.7	A	
3	13	AIR TO GROUND	V MED28	MEDICAL A/G	155.3400 N		155.3400 N		A	FOR USE WITH AIR AMBULANCE
3	14	AIR TO GROUND	A/G PRIMARY	ALL DIVS	166.9500 N		166.9500 N		A	AIR TO GROUND PRIMARY
3	15	AIR TO GROUND	A/G SECONDARY	ALL DIVS	169.1125 N		166.1125 N		A	AIR TO GROUND SECONDARY
3	16	AIR GUARD	AIR GUARD	ALL DIVS	168.6250 N		168.6250 N	110.9		AIR TO GROUND SECONDARY

5. Special Instructions:	


  

<b>6. Prepared By</b>	(Communications Unit Leader)	Name: JEFF KEENER COML	Signature:
ICS 205	IAP Page	Date/Time: 09/16/2020 2020	

(2)

# INCIDENT RADIO COMMUNICATIONS PLAN (ICS 205)

Controlled Unclassified Information//Basic

1. Incident Name:		2. Date/Time Prepared:		3. Operational Period:						
<b>LIONSHEAD Branch IV</b>		Date: 09/16/2020	Date/Time From: 09/17/2020 0600	THU	Date/Time To: 09/18/2020 0600					
		Time: 2020			FRI					
<b>4. Basic Radio Channel Use:</b>										
Zone Group	Ch #	Function	Channel Name/Trunked Radio System Talkgroup	Assignment	RX Freq	RX Tone/NAC	TX Freq	TX Tone/NAC	Mode (A, D, or M)	Remarks
4	1	TACTICAL	TAC 1 NORTH	UNASSIGNED	166.7250 N	110.9	166.7250 N	110.9	A	
4	2	TACTICAL	TAC 2 NORTH	UNASSIGNED	168.2500 N	110.9	168.2500 N	110.9	A	
4	3	TACTICAL	TAC 3 NORTH	UNASSIGNED	168.6000 N	110.9	168.6000 N	110.9	A	
4	4	TACTICAL	TAC 4 NORTH	DIV Y	166.7750 N	110.9	166.7750 N	110.9	A	
4	5	TACTICAL	TAC 5 NORTH	UNASSIGNED	168.0500 N	110.9	168.0500 N	110.9	A	
4	6	TACTICAL	TAC 6 NORTH	DIV Z	166.9375 N	110.9	166.9375 N	110.9	A	
4	7	COMMAND	COMMAND 1 SOUTH	BRANCH I	170.4250 N	131.8	168.0750 N	110.9	A	Located on Shitlike Butte
4	8	COMMAND	COMMAND 8 NORTH	BR IV NORTH	170.0125 N	110.9	165.2500 N	110.9	A	IWI PRI LINKED TO CMD 9 North
4	9	COMMAND	COMMAND 9 NORTH	BR IV SOUTH	171.8875 N	110.9	163.8250 N	110.9	A	IWI PRI LINKED TO CMD 8 North
4	10	COMMAND	FS SISI REPEATER	BRANCH IV	170.5250 N	123.0	165.0750 N	131.8	A	ALT IWI COLUMBIA DISPATCH
4	11	COMMAND	FS CLEAR LAKE	BRANCH IV	169.9250 N	123.0	162.6125 N	192.8	A	PRI/IWI COLUMBIA DISPATCH
4	12	TACTICAL	RED NET		151.3400 N		151.3400 N	156.7	A	Interoperability
4	13	AIR TO GROUND	V MED28	MEDICAL A/G	155.3400 N		155.3400 N		A	FOR USE WITH AIR AMBULANCE
4	14	AIR TO GROUND	A/G 1 PRIMARY	BRANCH IV	166.9500 N		166.9500 N		A	
4	15	AIR TO GROUND	A/G SECONDARY	BRANCH IV	169.1125 N		169.1125 N		A	SECONDARY A/G
4	16	AIR GUARD	AIR GUARD	ALL DIVS	168.6250 N		168.6250 N	110.9	A	EMERGENCY AIRCRAFT CONTACT
<b>5. Special Instructions:</b>										
<b>6. Prepared By</b>		(Communications Unit Leader)		Name: JEFF KEENER COML		Signature: 		Date/Time: 09/16/2020 2020		
ICS 205		IAP Page								

# Lionshead & P515 Fire Safety Message:

*"A minute focused on safety can last a lifetime..."*

For Day/Night Operations: September 17-18, 2020

## So Easy, Right?

This is a story about four people named Everybody, Somebody, Anybody, and Nobody. There was an important job to be done and Everybody was asked to do it. Everybody was sure Somebody would do it. Anybody could have done it, but Nobody did it. Somebody got angry about that, because it was Everybody's job. Everybody thought Anybody could do it but Nobody realized that Everybody wouldn't do it. It ended up that Everybody blamed Somebody when Nobody did what Anybody could have done.

***This has a significant negative effect on operations and cohesion - and it could have severe safety impacts.***



As long as Everybody made sure Nobody did anything unsafely. BUT: If Anybody stands around when Somebody should speak up, then everyone contributes to the problem, not the safety solution... Just saying.

## Transfer of Command:

After transfer of command, consider the following statements. Repeat this analysis whenever there is a change, or predicted change, in fire conditions:

- Is there a new organizational structure and were changes communicated to the resources associated with your portion of the fire?
- What is the developed plan to manage the fire? Has it changed?
- Have you communicated with personnel assigned to work with you, including new arrivals?
- Revisit the IWI plan.
- Shadow Day is for sharing knowledge, so we don't lose what was discussed and planned. Make sure hazards and mitigations are part of the conversation.



1\*

*Omnia Certe Domus*

**Make it a Safe Day, from your Safety Team:**

Jen Rabuck, Kevin Boness, Paul Brna, Phil Spor,  
Willie Begay, Len Broderson, & Ivan Cupp

# Natural Resource Concerns

## Lion's Head Fires



- If a cultural or archaeological site is located, avoid the site. GPS and flag the location and contact a Resource Advisor
- Retardant must not be dropped within 300 ft. of streams and water bodies except for protection of human life and public safety
- Maintain a buffer of 100 ft for dozer lines along riparian and wetland areas, use handline
- GPS all dozer and hand lines, drop points, safety zones, helispots, etc. and submit to Situation Unit
- Only use approved water holes for drafting sites and pump intakes must be screened with 3/32" plates (for protection of T&E and ESA listed fish species on the Reservation)
- All vehicles must use the weed wash station at check in and at demobilization. We are concerned about the transportation of noxious weeds to the Reservation and transport of noxious weeds off of the Reservation
- While driving, always be aware of animal activity on both side of road, most of the Reservation is free range. Report horses or cattle on or near Highway 26 that have breached the fence. Contact Operations immediately so we can remove them

THANK YOU!

CTWS Natural Resource Advising Team

## **Mt. Hood, Deschutes, and Willamette NF Resource Advisor Message**

### **Invasive Species Prevention**

- Decontaminate all pumps, drafting hoses, fish screens or any other submerged equipment prior to transferring between Branches. New Zealand Mud snails ARE PRESENT in the fire area and will spread if we are not diligent about following R6 AIS policy. REAFs will help if you have any questions- please don't hesitate to ask.
- Weed wash equipment/transport/vehicles when moving between National Forests and Warm Springs tribal lands. Avoid staging in any invasive weed populations.
- If washing equipment in the field with an engine, please do so on a hardened surface and flag the area so Forest staff can treat post fire.

#### *For Incoming Ground Resources*

- Equipment arriving to a fire shall be inspected. Check that no mud, dirt clods, aquatic vegetation, or aquatic animals are attached to or within equipment.
- Water handling equipment will arrive dry (do not bring water from another watershed to the incident).
- If equipment arrives full, verify that the source of the water was a municipal water supply. If this cannot be verified, the water should be discarded away from natural water sources or storm drains and sanitized.

#### *For Aerial Water Buckets*

- Helicopter buckets must be cleaned/sanitized prior to dipping from water sites on the Willamette and Mt Hood National Forests when coming from sites off these Forests. Buckets cleaning is not required if dipping between sites on the Willamette and Mt. Hood Forests. Only use approved dip sites on the Deschutes NF and ensure all buckets are cleaned if moving from a water site not listed on one of the Forests' approved dip maps.

### **Line construction**

- If cultural or archaeological site is located, avoid the site. GPS and flag the location and contact a REAF. Do not remove any cultural material. Work with REAF to avoid placement of line through known cultural sites
- Maintain a buffer of 100 feet for dozer lines along riparian and wetland areas, use handline to anchor to stream channel
- GPS all dozer and hand lines, drop points, safety zones, helispots, etc. and submit to Situation Unit

### **Drafting**

- Use approved water holes for drafting sites and pump intakes must use 3/32" fish screens when working in fish bearing streams. REAFs have extra fish screens that can be put on pumps.
- Do not reduce instream flow by >50% and, if using a check dam, maintain adequate downstream flow at all times.
- Ensure all pumps are utilizing containment kits and that fuel is stored away from stream channels.

# Lionshead Fire

## Virtual Timekeeping Finance Message

**Financial Information:**

<b>Fire Name:</b> Lionshead Fire
<b>Fire Number:</b> OR-WSA-000077
<b>Accounting Code:</b> PANFV7 (1502)
<b>Finance Email:</b> <a href="mailto:2020.lionshead.finance@firenet.gov">2020.lionshead.finance@firenet.gov</a>

**---Finance Documents Needed (If Not Already Submitted)---**

Please email pdf's or pictures of these documents to the email addresses listed above

<b>Agency Equipment/Crews:</b> <ul style="list-style-type: none"> <li>• Manifest</li> <li>• Resource Order</li> <li>• CTR's</li> </ul>	<b>Overhead:</b> <ul style="list-style-type: none"> <li>• Resource Order</li> <li>• AD Hire Form (If an AD)</li> <li>• CTR's</li> </ul>	<b>Contract Equipment/Contract Crews:</b> <ul style="list-style-type: none"> <li>• Agreement/Manifest</li> <li>• Resource Order</li> <li>• Shift Ticket</li> <li>• Inspection Forms</li> </ul>	<b>Cooperator:</b> <ul style="list-style-type: none"> <li>• Cooperative Agreement</li> <li>• Resource Order</li> <li>• Shift Ticket</li> <li>• Inspection Forms</li> </ul>
--	---	--	--

**Please send your CTR or Shift Ticket daily. You can:**

- 1) Take a picture of signed CTR or Shift Ticket and send to the email addresses listed above
- 2) Use QR code to download a fillable CTR or Shift Ticket and email signed copy to the email addresses listed above
- 3) Send a hard copy of CTR or Shift Ticket

**You can download fillable CTR and Shift Tickets with this QR Code:**



Crew Time Reports (CTR)



Equipment Shift Tickets

**Questions**

Contact us via email at the addresses listed above or by phone:

Personnel Time (346) 413-7510

Equipment Time (682) 218-6226

## FINANCIAL REMINDERS TO INCIDENT RESOURCES

**MEAL BREAKS:** Meal breaks are not ordinarily compensable.

If conditions warrant a compensable meal break as outlined in appropriate documents, ensure the compensable meal break is approved by the supervisor at the next level and it is documented on the CTR, SF-261.

**Federal Employees:** Compensable meal periods are the exception, not the rule (5 CFR 551.411 (c) and 29 CFR 785.19 (a)). (NWCG Standards Interagency Incident Business Management; 10-12, 22)

**National Crew Contract:** National Type 2 IA Crew Contract G.2 (a) Basis of Payment

Oregon Department of Forestry Interagency Firefighting Crew Agreement C 3.0  
COMPENSATION FOR MEAL PERIODS C 3.1 thru C 3.2.

**CONTRACT CREWS - BRIEFINGS:** By Contract / Agreement, only the Crew Boss may be compensated for attending Briefings. Because it is difficult to contact each crew individually, Finance may have to adjust daily Crew Time Report to reflect compliance with these agreement clauses. You may notice this on your invoice when you prepare to demob.

**National Crew Contract:** National Type 2 IA Crew Contract G.2 (e)

Oregon Department of Forestry Interagency Firefighting Crew Agreement C 6.0 SPECIAL  
CIRCUMSTANCES – C 6.1

### **AGREEMENT SUPPRESSION EQUIPMENT / SUPPORT EQUIPMENT:**

Although most of the rolling equipment is on a daily rate, please show a meal break on your shift tickets.

Each Operator's name shall be listed on the shift ticket (Agreement D 21.9.2).

Engine Crew Downgrade or Rejection (D.21.8.4) outlining the \$300 reduction one less crew member on engines. The Type 3 Engine will be required to have a minimum of three members at all times.

Type 6 engines may operate with only two personnel; however, the engine must be . . . documented on the resource order that only two personnel is acceptable. If two (2) crew members are ordered and documented on the resource order, \$300 will be deducted from the daily rate. (D.3.1.1 (d))

**THANK YOU FOR ALL OF YOUR HARD WORK. PLEASE TURN IN YOUR SHIFT TICKETS. THIS SHOULD ENABLE A SMOOTHER DEMOB AT THE END OF YOUR ASSIGNMENT.**

# Lionshead Fire

## Check-In & Demob Procedures


### Check-In

1. Submit the Electronic Check-In Form Using the QR Link

2. Email or text a picture of the following items to:

[2020.lionshead.resources@firenet.gov](mailto:2020.lionshead.resources@firenet.gov)

- Resource Orders
- Red card / fire card
- Manifest (Crew Only)



---See Finance page on how to submit required Finance Documents---

3. Call 530-385-8869 and confirm check-in received your information. **At this point, you will be checked into the fire.**

If there is no answer, leave a message that you're checking in with your request # and we will get back to you.

### Demob

1. If you need a Flight, call Teri in Demob at 423-389-4862 with your information **72 hours in advance** so she can work with Expanded Dispatch to make the travel arrangements

2. Turn in any items to Logistics that you checked out (radios, supply, etc.) and all line resources go through weed wash.

3. See IAP for your scheduled demob time and call Finance at that time:  
Personnel Time 346-413-7510  
Equipment Time 682-218-6226

4. Then, visit Demob Unit or call: Teri at 423-389-4862

Any questions about the Demob process, call or email [2020.lionshead.dmob@firenet.gov](mailto:2020.lionshead.dmob@firenet.gov)



# Lionshead / P515 / White River 3-Day Demob

Tentative Release: Thursday 9/17/2020

INCIDENT	#	RESOURCE NAME	ITEM	DEMOB TIME
LIONSHEAD	C-22	LAKEVIEW IHC	HC1	0730
LIONSHEAD	C-5002	STEELHEAD #15 (WR C-15)	HC2	0800
LIONSHEAD	C-5012	CSR ENTERPRISES (WR C-29)	HC2	0830
LIONSHEAD	O-26	HALL, SEAN	COMT	
LIONSHEAD	O-27	BRADY, MATTHEW	RADO	
LIONSHEAD	O-36	GEISLER, CORY	HECM	
LIONSHEAD	O-37	WEAVER, ANTHOM	HECM	
LIONSHEAD	O-74	SIGGINS, MATT	EMPF	
LIONSHEAD	O-427	FRANKS, ANNIE (P515 O-211)	FOBS	
LIONSHEAD	O-5004	CABRAL, JOSHUA (WR O-381)	TFLD	
LIONSHEAD	O-5018	JOCHIMSEN, DEREK (WR O-425)	TFLD	
WHITE RIVER	E-114	1A CONSTRUCTION	WTS2	0800
WHITE RIVER	E-264	TWO CROWS WILDLAND INC	WTS2	0830
WHITE RIVER	O-101	OLSKER, WHITNEY	READ	
WHITE RIVER	O-251	ERICKSON, KIMBERLY	EQTR	
WHITE RIVER	O-404	YOUNKER, TODD	EMTF	
WHITE RIVER	O-405	KREUTZ, TAYLOR	EMPF	
WHITE RIVER	O-406	THOEN, PATRICK	EMPF	
WHITE RIVER	O-407	CECIL, DANIEL	EMPF	
WHITE RIVER	O-435	GU, YIQIANG	PTRC	
WHITE RIVER	O-493	GARDNER, KAYANN	EQTR	
WHITE RIVER	C-29	CSR ENTERPRISES INC	CC	
WHITE RIVER	O-422	WEATHERS, CHARLES	GSUL	
WHITE RIVER	O-451	PARKER, TRAVIS	TFLD	
WHITE RIVER	O-468	ZEMKE, JEREMY	DIVS	
WHITE RIVER	O-492	STORY, BRETT	HMGB	

Tentative Release: Friday 9/18/2020

INCIDENT	#	RESOURCE NAME	ITEM	DEMOB TIME
LIONSHEAD	C-7	GRAYBACK #5A	HC2I	0700
LIONSHEAD	C-17	WARM SPRINGS CAMP CREW	CC	
LIONSHEAD	C-23	LA GRANDE IHC	HC1	0800
LIONSHEAD	C-5000	VALE IHC	HC1	0830
LIONSHEAD	E-34	T. DICKSON TRUCKING	WTS2	0800
LIONSHEAD	E-35	TUB SPRINGS EQUIP	WTS2	0815
LIONSHEAD	E-36	CLEARWATER #86	WTS2	0830
LIONSHEAD	E-59	KRIDER BEAR CREEK #25	DOZ2	1000
LIONSHEAD	O-40	MCCLIMENT, RYAN	DIVS	
LIONSHEAD	O-50	BURNSIDE, CARLA	BACS	
LIONSHEAD	O-89	GIRARDI, ASHLEE	HMGB	
LIONSHEAD	O-216	CRAIN, MARC	OSC2	
LIONSHEAD	O-5010	ABELL, MATTHEW	FELB	
LIONSHEAD	O-5025	WILCOX, TYLER	EMTF	
LIONSHEAD	O-5040	VICKERS, COLIN	HEBM	

Cont. Release: Friday 9/18/2020

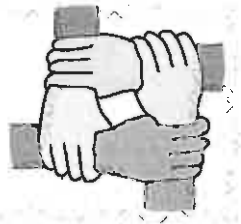
WHITE RIVER	C-30	COLUMBIA BASIN JOB CORPS	CC
WHITE RIVER	O-136	BERE, DAVID	RADO
WHITE RIVER	O-195	ADVENTURE MEDICS, LLC - HEATHER BUBEN	EMPF
WHITE RIVER	O-346	BONESS, KEVIN	SOF1
WHITE RIVER	O-437	CARDARELLA, BRITTNEY	REAF
WHITE RIVER	O-459	SPENCER, FRANK	SEC2
WHITE RIVER	O-471	JENKS, WILLIAM	HMGB
WHITE RIVER	O-494	POOPATANAPONG, ANNE	READ
WHITE RIVER	O-501	JOHNSON, IAN	RCDM
WHITE RIVER	O-509	VICKERS, COLIN	HEBM
WHITE RIVER	O-518	SMITH, JEREMY	INCM
WHITE RIVER	O-555	MCDONALD, RUSSELL	COML

Tentative Release: Saturday 9/19/2020

INCIDENT	#	RESOURCE NAME	ITEM
LIONSHEAD	E-37	K&M CONTRACTING #65	WTS2
LIONSHEAD	E-38	45 CONTRACTING #44	WTS2
LIONSHEAD	E-39	SMOKEY THE CUB TENDER #56	WTS2
LIONSHEAD	E-40	ALL WET WATER TENDER #46	WTS2
LIONSHEAD	E-41	MVP TEAM LLC #26	WTS3
LIONSHEAD	E-43	MORTIMORE #20	SKG3
LIONSHEAD	E-44	MILLER TIMBER #231	SKG3
LIONSHEAD	E-46	BOULDER CREEK	WTS3
LIONSHEAD	E-49	PARAGON #98	WTS2
LIONSHEAD	E-5030	BOMBEROS WATER (WR E-297)	WTS2
LIONSHEAD	E-5040	PARAGON WILDLAND 09 (WR E-137)	WTS1
LIONSHEAD	E-5145	UNDERHILL WATER TENDER (WR E-306)	WTS2
LIONSHEAD	O-59	WISTER, MARY	IMET
LIONSHEAD	O-82	MORAN, PHILLIP	HEQB
LIONSHEAD	O-115	ROACH, LEE	DIVS
LIONSHEAD	O-5020	HENRY, FERNANDO (WR O-449)	DIVS
LIONSHEAD	O-5046	CROSS, EDWARD TYSON (O-546)	HEQB
P515	O-237	BAKER, TARA DAWN	HEB2
WHITE RIVER	E-18	WYEAST FORESTRY	FEL2
WHITE RIVER	O-235.58	HARDEE, SHANE	OPBD
WHITE RIVER	O-255	DUNN, JAMES	LSC3
WHITE RIVER	O-519	HOEFS, AIMEE	INCM



## Human Resource Message



LIONSHEAD FIRE - SEPTEMBER 17, 2020

**Our time is getting shorter...  
How about our Tempers???**

We can see the end in sight, although this has been an uncertainty for a while. Some are ready to leave; some are wishing it was longer.

With the hard work and especially the changes taking place, it is easy to get on edge and "on the edge" with each other. Let's guard against that, and try to help each other out.

Take care and be safe.

**A quick temper will make a fool of you soon enough.**

~Bruce Lee

**Jacquelyn Oakes, HRSP  
Teresa Smergut, HRSP (t)**

## Lionshead Fire

### Directions to FOB 23 (DP-23) from Jefferson County Fairgrounds

- Exit the Fairgrounds.
- Turn right on **Fairgrounds Road**.
- Turn right on **SW Culver Highway** at stop sign.
- Continue on **SW Culver Highway** to first light.
- Go straight through first light.
- Turn left on **Highway 26 (North)** at second light.
- Stay on **Highway 26 (North)** passing through Warm Springs, as you come over the hill, look for a yellow intersection sign for **Trout Lake Road**; there is a PINK sign denoting "Fire Trucks are Entering the Highway".
- Turn left onto **Trout Lake Road**.
- Travel to the end of the pavement on Trout Lake Road and continue for **2.67 miles**.
- You have arrived at FOB 23 (DP-23).

---

## Phone List for Lionshead ICP

Public Information	971-277-5075
Human Resources	503-860-8865
Liaison	530-249-0532
Covid Liasion	509-435-7092
Safety	541-719-8717
Operations	541-263-0870
Air Operations	503-931-8602
Logistics	541-450-1136
Commo	541-325-3711
Commo	971-413-0575
Medical	509-710-8556
Ordering	541-903-0973
Ground Support	541-784-6430
Facilities	541-841-0914
Finance	
Personnel Time	346-413-7510
Equipment Time	682-218-6226
Plans	
Check-in	530-385-8869
Demob	423-389-4862
Resources	541-604-8439





## PNW3 Incident COVID-19 Precaution Expectations

PNW3 pledges to provide for responder health and safety as our first priority. We will continue to support the firefighter with humble professionalism. Our intent is to utilize the most current and effective CDC, NWCG, MPHAT, and local health department guidance to ensure the safety and health of ALL resources on this incident while achieving mission success, thus enabling resources to safely support future incidents.

### SCREENING ALL RESOURCES UPON ARRIVAL:

Screening will occur upon arrival to incident, using a formal recognized screening instrument, i.e. CDC, MPHAT, NWCG: Instructions will be provided.

### DAILY SCREENING:

All persons at incident facilities, including contractors, vendors, crews, overhead, and general public will also be screened on initial arrival and daily prior to shift. Instructions on daily processes will be provided at the incident. The "Am I fit" questions and a temperature screening will be key, along with self-reporting of any illness symptoms.

### CONTACT LOG:

All personnel and Modules as One will keep a daily log for all face-to-face interactions outside their established Module, to include fire personnel and general public, in case of exposure. Documentation method is at resource discretion: options may include: calendar, smartphone, ICS214, etc. Refer to CDC contact guidance.

### FACE COVERINGS:

Face coverings, either surgical masks or simple cloth-style masks, are one of the key tools to ensure the health of all resources on this incident by limiting the spread of aerosol droplets; providing protection to yourself and those around you. The expectation is that **all resources will wear a face covering** when indoors, in public airspace, or anytime that you are unable to maintain 6' of physical separation. This applies to ICP yurts, Remote ICP joint workspaces, and similar situations. Examples of exceptions: within your own sleeping tent, alone in your own hotel room, or outdoors if physically distanced.

### MODULES AND DISTANCING:

Maintaining Module as One separation is not intended as a stand-alone virus prevention tactic, so masks and distancing will be utilized indoors unless you are within your formal Module. Respect and maintain spacing and remind others to do as well.

Current CDC info estimates that 40% of people carrying the COVID virus show NO symptoms while still spreading the virus. Do not rely on notable symptoms before taking precautions! Follow CDC best practices for handwashing, cleaning of common surfaces, and respecting the personal space/distancing needs of all other resources on this fire.

Thank you for your help: Health and safety takes everyone!

**Covid-19 Group Message**  
**Wildland Fire Covid-19 Screening Tool**

Today or in the past 24 hours, have you had any of the following symptoms?

**Symptom Questions**

1. Cough more than expected?
2. Shortness of breath or difficulty breathing?
3. Fever? Chills?
4. Muscle pain, outside your normal for firefighting?
5. Sore throat?
6. New loss of taste or smell?
7. Fatigue, outside your normal for firefighting?
8. Headache, outside your normal for firefighting?
9. Congestion or runny nose, outside your normal for firefighting?
10. Nausea, vomiting, or diarrhea?

\* Take temperature with no-touch thermometer, if available \*

*If resource has cough, shortness of breath or difficulty breathing, or any other listed symptoms including fever (over 100.4), Contact MEDL or Safety.*

**Screen you resource daily using these questions.**

**Contact Log:** Using your ICS 214. Draw a line down your ICS 214 event log, giving you room to list crew and other personnel you come in contact. **A contact** is a crew or individual you are around, closer than 6 feet for at least 15 minutes, masked or not. These contact logs are to help with contact tracing if a person on your resource screens positive for symptoms or tests positive. If you use your 214 and turn it in, it will be a simple source of information.

## COVID-19 RESPONSE AND INFORMATION

09/17/2020

<b>Oregon Health Authority</b>	971-673-1111
<b>Jefferson County Health Dept.</b>	541-475-4456
Primary Contact	Emily Wegener C: 541-777-7754; <a href="mailto:Emily.wegener@co.jefferson.or.us">Emily.wegener@co.jefferson.or.us</a>
Considerations	Warm Springs (Below) is the primary testing and report recipient. Jefferson County does have testing capacity as well as isolation and quarantine if indicated. Emily Wegener should be contacted even though Warm Springs will be the primary contact for Jefferson County.
<b>Deschutes County Health Dept.</b>	541-322-7400
Primary Contact	Debbie George: 541-322-7418 <a href="mailto:Debbie.George@deschutes.org">Debbie.George@deschutes.org</a>
Considerations	In the event of a suspected case, contact Debbie. The immediate care center is administering all tests.
<b>Marion County Health Dept.</b>	503-588-5357
Primary Contact	Cameron Ward: 503-983-5076 <a href="mailto:cward@co.marion.or.us">cward@co.marion.or.us</a>
Considerations	They are following OHA and CDC guidelines for isolation and quarantine. They do have I & Q facilities at a hotel in Woodburn if necessary. They prefer sending personnel back home vs keeping them whenever safe to do so.
<b>Linn County Health Dept.</b>	541-967-3888 ext. 2488; after hours: 541-750-0090
Primary Contact	Debbie Uri 541-967-3888 ext 2488
Considerations	Prefers contact and advisory only. Can coordinate testing if necessary. Their office prefers notification and when appropriate send individual back to their home for follow up with their own local health jurisdiction. Contact Debbie as soon as a case is identified and she will collaborate on the best approach.
<b>Wasco County; NC Public Health District</b>	541-340-0023; after hours 24/7: 541-296-5454
Primary Contact	Dr. McDonald; 541-340-0023; 24/7: 541-296-5454
Considerations	Use One Community Health during normal business hours otherwise the Local Hospital. Rapid testing is available at Urgent Care Clinic, Once Community Health 0800-1200 in Hood River and 1300-1700-The Dalles (541-387-1300)
<b>Warm Springs Health Clinic</b>	
Primary Contact	Dr. Rachel Locker: <a href="mailto:Rachel.locker@ihs.gov">Rachel.locker@ihs.gov</a> C: 541-390-4612



	<p>Mike Gomez (Bureau of Indian Affairs):  <a href="mailto:Mike.gomez@usda.gov">Mike.gomez@usda.gov</a>  C: 541-521-0108</p>
Fire Line COVID Reporting or Concerns	<p>Michael Lopez 509-435-7092 COVID Health Liaison  Nick Fenton 360-801-4856 COVID Specialist  Scott Matson 503-341-0441 COVID Specialist  Matt Peterson 206-786-0687 COVID Specialist  Shane O'Connell 541-359-7063 COVID Specialist</p>
Testing Procedures	<p>Contact the appropriate Local Health Department to determine testing process. <b>The Warm Springs Health Clinic</b> can perform rapid testing for firefighting personnel. This must be coordinated through their physician. Warm Springs Health and Wellness Center (0830-1600 HRS). Dr. Rachel Locker: <a href="mailto:Rachel.locker@ihs.gov">Rachel.locker@ihs.gov</a>  C: 541-390-4612</p>
Signs and Symptoms	<p>Cough more than what is expected during a fire, shortness of breath, fever, chills, body aches, muscle pain more than what is normally expected while fighting fire, loss of sense of smell or taste, nausea/vomiting/diarrhea.</p>
<b>STEPS TO FOLLOW IF COVID LIKE ILLNESS (Based on signs and symptoms) is suspected</b>	<ol style="list-style-type: none"> <li>1. Escort symptomatic individual to an isolated area away from the remaining crew(s);</li> <li>2. Don appropriate PPE (N95 or higher mask, eye protection/faces shield, gown, gloves)</li> <li>3. Place a simple procedure mask on the individual;</li> <li>4. Notify COVID Team/Health Liaison (see Fire Line COVID Reporting section above);</li> <li>5. If possible, one person transports individual out of fire area, Driver should be in appropriate PPE as described in #2. Take steps to prevent exposure of others. If the individual can safely drive self, they may do so after coordinating with the COVID-19 Team.</li> <li>6. The COVID team will coordinate with the Local Health Jurisdiction for additional steps that will be taken including evaluation, testing as well as isolation and quarantine if indicated.</li> </ol>

# MEDICAL PLAN (ICS 206 WF)

<b>Incident/Project Name</b>		<b>1. Operational Period</b>						
<b>Lionshead Fire</b>		Date/Time <b>9/17/20 – 9/18/20 Day/Night 0600-0600</b>						
<b>2. Ground Ambulance Services</b>								
Name	Complete Address	Phone Contact	ALS (ADVANCED LIFE SUPPORT)	BLS (BASIC LIFE SUPPORT)				
Warm Springs Fire & Safety	Warm Springs Oregon	911	X					
Jefferson County EMS	Madras, Oregon	911	X					
<b>3. Air Ambulance Services</b>								
Name	Phone / Air to Ground	Capability						
Life Flight—Bend & Redmond, OR	911	ALS, Night Vision, No Hoist						
National Guard Hoist Medivac	Activation – Lionshead Communications	Hoist Capable						
<b>4. Hospitals</b>								
Name Complete Address	GPS Datum – WGS 84 Degrees Decimal Minutes DD° MM.MMM' N - Lat DD° MM.MMM' W - Long		Travel Time from ICP		Phone	Helipad		Level of Care Facility
	Lat:	Long:	Air	Gnd		Yes	No	
St. Charles Medical Center 1253 NW Canal BLVD Redmond, OR 97756	N 44° 17.40	W 121° 10.20	15 MIN	40 MIN	(541) 706-5816 Opt #1 24hr	<input checked="" type="checkbox"/>	<input type="checkbox"/>	Level 3 Trauma
St. Charles Medical Center 2500 Neff Road Bend, OR	N 44° 04.102'	W 121° 16.054	30 MIN	70 MIN	(541)706-5816 Opt#1 24hr	X		Level 2 Trauma
	VHF: N/A							
	VHF: N/A							
<b>5. Branch / Division / Group</b>							<b>Area Location Capability</b>	
<b>BRANCH I</b>	<b>EMS Responders &amp; Capability:</b>		<u>MEDIC 116 MAYES (EMTF), MEDIC 112 SMITH (EMPF)</u> <u>MEDIC 120 LOCK (EMTF) REMS 2</u> <u>AMBULANCE 31 SMITH(EMPF) CAMP (EMTF)</u>					
<b>DIVISION</b>	<b>Equipment Available on Scene:</b>		Trauma support, airway management, cardiac care and C-Spine					
<b>A/E</b>	<b>Medical Emergency Channel:</b>		Command					
	<b>ETA for Air Ambulance</b>		30 minutes					
	<b>ETA for Ground Ambulance</b>		15 minutes					
<b>BRANCH I</b>	<b>EMS Responders &amp; Capability:</b>		<u>MEDIC 12 WILCOX (EMTF),</u> <u>AMB 7 PARSONS(EMPF), ALBIN (EMTF),</u>					
<b>DIVISION</b>	<b>Equipment Available on Scene:</b>		Trauma support, airway management, cardiac care and C-Spine					
<b>G</b>	<b>Medical Emergency Channel:</b>		Command					
	<b>ETA for Air Ambulance</b>		30 minutes					
	<b>ETA for Ground Ambulance</b>		15 minutes					
<b>BRANCH II</b>	<b>EMS Responders &amp; Capability:</b>		<u>MEDIC 113-McDOUGAL(AEMF), MEDIC 111-GEORGE(EMPF),</u> <u>AMB 21 HOLLET (EMPF), HARLOCK (EMTF)</u> <u>AMBULANCE 2 MAY (EMPF) WUORIO(EMTF) REMS 1</u>					
<b>DIVISION</b>	<b>Equipment Available on Scene:</b>		Trauma support, airway management, cardiac care and C-Spine					
<b>K/N/R</b>	<b>Medical Emergency Channel:</b>		Command					
	<b>ETA for Air Ambulance</b>		30 minutes					
	<b>ETA for Ground Ambulance</b>		15 minutes					
<b>BRANCH III</b>	<b>EMS Responders &amp; Capability:</b>		<u>MEDIC 117 AMRINE (EMTF)</u>					
<b>DIVISION</b>	<b>Equipment Available on Scene:</b>		Trauma support, airway management, cardiac care and C-Spine					
<b>S</b>	<b>Medical Emergency Channel:</b>		Command					
	<b>ETA for Air Ambulance</b>		30 minutes					
	<b>ETA for Ground Ambulance</b>		15 minutes					

50

# MEDICAL PLAN (ICS 206 WF)

<b>BRANCH III</b>  <b>DIVISION</b> <b>T</b>	EMS Responders & Capability:	<u>AMBULANCE 4 TARTOLAN(EMPF) HOOVER (EMTF)</u>
	Equipment Available on Scene:	Trauma support, airway management, cardiac care and C-Spine
	Medical Emergency Channel:	Command
	ETA for Air Ambulance	30 minutes
	ETA for Ground Ambulance	15 minutes
<b>BRANCH IV</b>  <b>DIVISION</b> <b>Y</b>	EMS Responders & Capability:	<u>MEDIC 19 OLSON (EMPF), REMS 9</u>
	Equipment Available on Scene:	Trauma support, airway management, cardiac care and C-Spine
	Medical Emergency Channel:	COMMAND
	ETA for Air Ambulance	30 minutes
	ETA for Ground Ambulance	15 minutes
<b>BRANCH IV</b>  <b>DIVISION</b> <b>Z</b>	EMS Responders & Capability:	<u>MEDIC 14 BUBEN(EMPF) MEDIC 118 PEREZ (EMTF) AMBULANCE 11 ZOLLINGER (EMTF) MIDDLEBROOK (EMPF)</u>
	Equipment Available on Scene:	Trauma support, airway management, cardiac care and C-Spine
	Medical Emergency Channel:	COMMAND
	ETA for Air Ambulance	30 minutes
	ETA for Ground Ambulance	15 minutes
<b>STRUCTURE</b>	EMS Responders & Capability:	<u>MEDIC 114 RAMSELL (AEMT) AMBULANCE 1 WEIG(EMPF) CAMPHOUSE (EMTF)</u>
	Equipment Available on Scene:	Trauma support, airway management, cardiac care and C-Spine
	Medical Emergency Channel:	COMMAND
	ETA for Air Ambulance	30 minutes
	ETA for Ground Ambulance	15 minutes
<b>NIGHTS</b>	EMS Responders & Capability:	<u>MEDIC 115 KEARNS (EMPF) MEDIC119 NEWMAN (EMTF) AMBULANCE 30 DOBSON (EMPF), CORBIN(EMTF)</u>
	Equipment Available on Scene:	Trauma support, airway management, cardiac care and C-Spine
	Medical Emergency Channel:	COMMAND
	ETA for Air Ambulance	30 minutes
	ETA for Ground Ambulance	15 minutes

### INCIDENT WITHIN AN INCIDENT

During a medical emergency first **COMMAND** radio traffic to Lionshead Communications should include information from:

#### Medical Incident Report Form)

**SEVERITY of EMERGENCY / TRANSPORT PRIORITY**

**Green / Routine, Yellow / Serious, Red / Urgent**

Along with short injury / illness description



#### CONFIRM RESPONDING MEDICAL - CALL SIGN AND ETA

**ARMY NATIONAL GUARD HELICOPTER HOIST**

**Activation to on-scene timeline -- 1.5 hours, minimum**

#### ALL DIVISIONS OR GROUPS – NOT STAFFED WITH MEDICAL

**FOR MEDICAL ASSISTANCE CONTACT LIONSHEAD COMMUNICATIONS**

6. Date:  9/16/2020	7. Prepared By (MEDL-t) Jeff Reid  	8. Reviewed By (Safety Officer) – Jen Rabuck  
---------------------------	--	--

(5)

# MEDICAL PLAN (ICS 206 WF)

Controlled Unclassified Information//Basic

## Medical Incident Report

**FOR A NON-EMERGENCY INCIDENT, WORK THROUGH CHAIN OF COMMAND TO REPORT AND TRANSPORT INJURED PERSONNEL AS NECESSARY.**

**FOR A MEDICAL EMERGENCY: IDENTIFY ON SCENE INCIDENT COMMANDER BY NAME AND POSITION AND ANNOUNCE "MEDICAL EMERGENCY" TO INITIATE RESPONSE FROM IMT COMMUNICATIONS/DISPATCH.**

**Use the following items to communicate situation to communications/dispatch.**

**1. CONTACT COMMUNICATIONS / DISPATCH** (Verify correct frequency prior to starting report)

*Ex: "Communications, Div. Alpha. Stand-by for Emergency Traffic."*

**2. INCIDENT STATUS:** Provide incident summary (including number of patients) and command structure.

*Ex: "Communications, I have a Red priority patient, unconscious, struck by a falling tree. Requesting air ambulance to Forest Road 1 at (Lat./Long.) This will be the Trout Meadow Medical, IC is TFLD Jones. EMT Smith is providing medical care."*

Severity of Emergency / Transport Priority	<input type="checkbox"/> <b>RED / PRIORITY 1</b> Life or limb threatening injury or illness. Evacuation need is <b>IMMEDIATE</b> <i>Ex: Unconscious, difficulty breathing, bleeding severely, 2<sup>o</sup> - 3<sup>o</sup> burns more than 4 palm sizes, heat stroke, disoriented.</i> <input type="checkbox"/> <b>YELLOW / PRIORITY 2</b> Serious injury or illness. Evacuation may be <b>DELAYED</b> if necessary. <i>Ex: Significant trauma, unable to walk, 2<sup>o</sup> - 3<sup>o</sup> burns not more than 1-3 palm sizes.</i> <input type="checkbox"/> <b>GREEN / PRIORITY 3</b> Minor injury or illness. Non-Emergency transport <i>Ex: Sprains, strains, minor heat-related illness.</i>	
Nature of Injury or Illness & Mechanism of Injury		Brief Summary of Injury or Illness <i>(Ex: Unconscious, Struck by Falling Tree)</i>
Transport Request		Air Ambulance / Short Haul/Hoist Ground Ambulance / Other
Patient Location		Descriptive Location & Lat. / Long. (WGS84)
Incident Name		Geographic Name + "Medical" <i>(Ex: Trout Meadow Medical)</i>
On-Scene Incident Commander		Name of on-scene IC of Incident within an Incident <i>(Ex: TFLD Jones)</i>
Patient Care		Name of Care Provider <i>(Ex: EMT Smith)</i>

**3. INITIAL PATIENT ASSESSMENT:** Complete this section for each patient as applicable (start with the most severe patient)

Patient Assessment: See IRPG page 106

Treatment:

**4. TRANSPORT PLAN:**

Evacuation Location (if different): (Descriptive Location (drop point, intersection, etc.) or Lat. / Long.) Patient's ETA to Evacuation Location:

Helispot / Extraction Site Size and Hazards:

**5. ADDITIONAL RESOURCES / EQUIPMENT NEEDS:**

*Example: Paramedic/EMT, Crews, Immobilization Devices, AED, Oxygen, Trauma Bag, IV/Fluid(s), Splints, Rope rescue, Wheeled litter, HAZMAT, Extrication*

**6. COMMUNICATIONS:** Identify State Air/Ground EMS Frequencies and Hospital Contacts as applicable

Function	Channel Name/Number	Receive (RX)	Tone/NAC *	Transmit (TX)	Tone/NAC *
COMMAND					
AIR-TO-GRND					
TACTICAL					

**7. CONTINGENCY:** Considerations: If primary options fail, what actions can be implemented in conjunction with primary evacuation method? Be thinking ahead.

**8. ADDITIONAL INFORMATION:** Updates/Changes, etc.

**REMEMBER:** Confirm ETA's of resources ordered. Act according to your level of training. Be Alert. Keep Calm. Think Clearly. Act Decisively.

52