


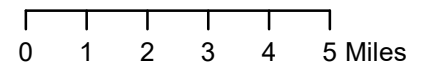


**INFRARED MAP**  
 Lionshead Fire (OR-WSA-000077)  
 Flight: September 27, 2020 @2127 PDT  
 204,355 IR Acres  
 UTM 10 Nad 83  
 IRIN: Dale Gough



-  Heat Perimeter
-  Scattered Heat
-  Isolated Heat



Source: Esri, Maxar, GeoEye, Earthstar Geographics, CNES/Airbus DS, UK