













**Meacham Complex
OR-UMF-000923**

Fire Perimeter as of
08/24/2020 2045 hrs
342 Acres (Rattlesnake 75 acres)

-  Fire Location
-  US Highway
-  Other Road
-  State
-  Repeater
-  State Highway
-  Wilderness
-  USFS
-  Populated Places
-  Improved Road
-  BLM
-  USFWS

