






Source: Esri, DigitalGlobe, GeoEye, Earthstar Geographics, CNES/Airbus DS, USDA, USGS, AeroGRID, IGN, and the GIS User Community



INFRARED MAP
Mosier Creek (OR-954S-00022)
Flight: August 13, 2020 @ 0115 MDT
Acres - 791
IRIN - Nate Yorgason



Legend

-  08/13/2020 0113 Mosier Creek IR Heat Perimeter
-  Intense Heat
-  Scattered Heat
-  Isolated Heat Sources