






Source: Esri, DigitalGlobe, GeoEye, Earthstar Geographics, CNES/Airbus DS, USDA, USGS, AeroGRID, IGN, and the GIS User Community



INFRARED MAP
Mosier Creek (OR-954S-00022)
Flight: August 14, 2020 @ 0045 MDT
Acres - 971
Change in Acres from Last IR Flight - 180
IRIN - Nate Yorgason



Legend

-  08/14/2020 0045 Mosier Creek IR Heat Perimeter
-  Scattered Heat
-  Isolated Heat Sources